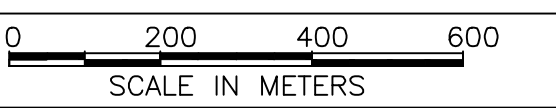




LEGEND

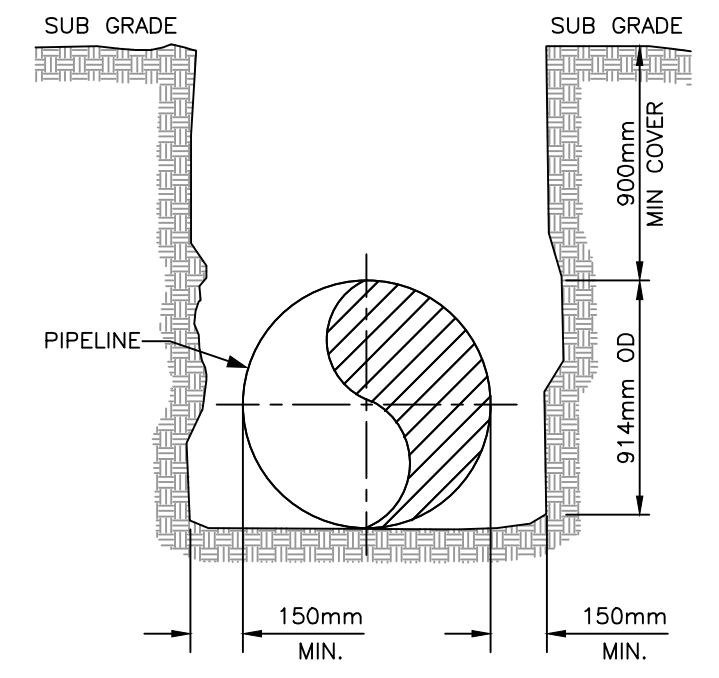
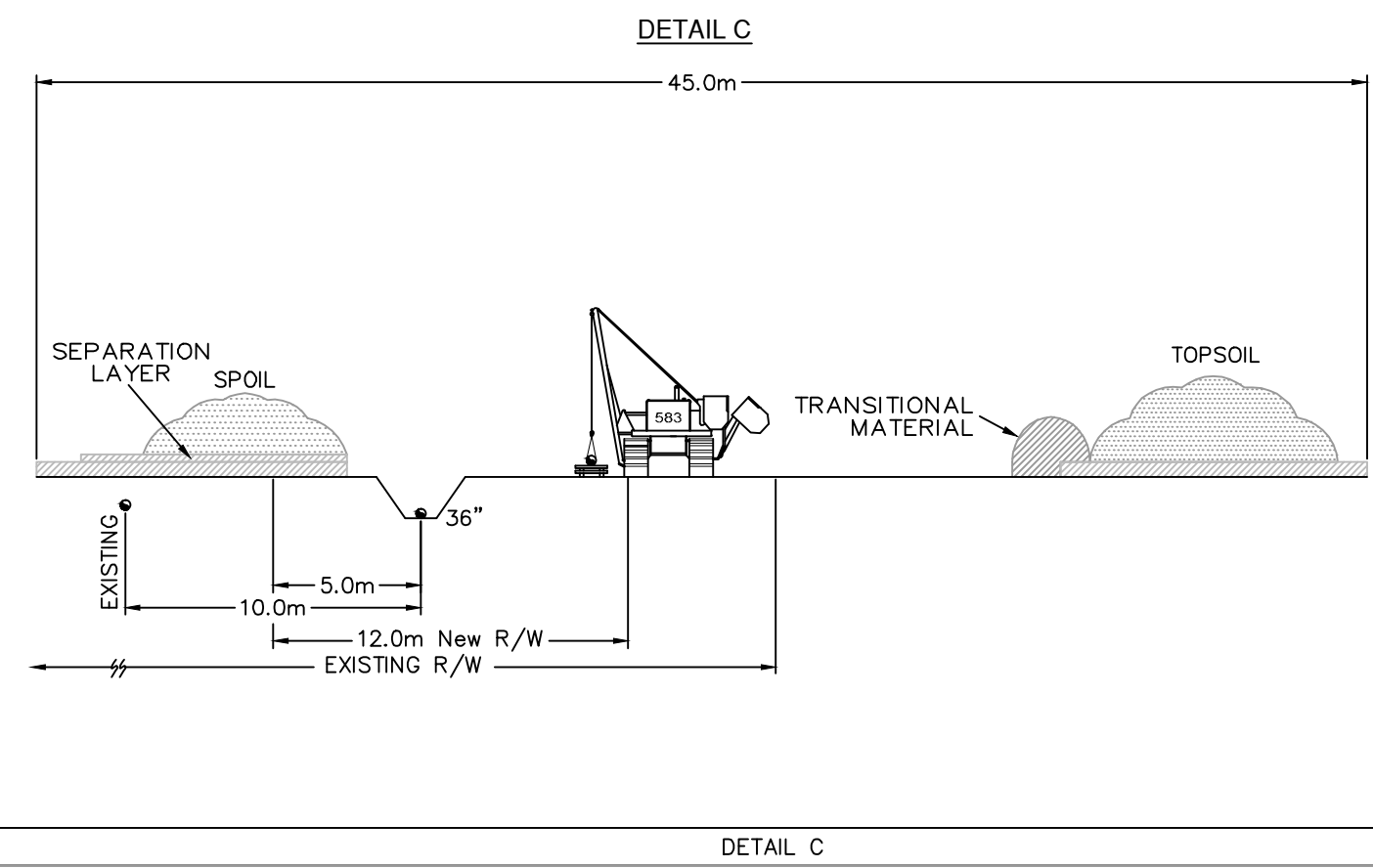
- ENBRIDGE KILOMETRE POST (KME)
- ENBRIDGE L3R KILOMETRE POST (KP)
- ENBRIDGE L3R STATIONING (STA.)
- ENBRIDGE L3R TRACT / PARCEL NUMBER
- PROPOSED ENBRIDGE EASEMENT



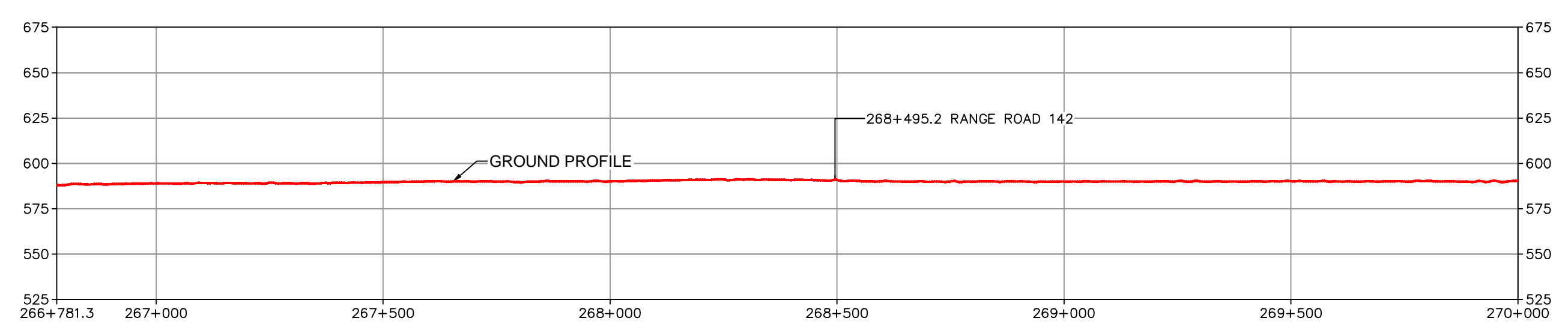
NOTES:

1. ALL MEASUREMENTS ARE IN METERS UNLESS NOTED OTHERWISE.
2. ALL EASEMENT LENGTHS ARE ALONG DITCHLINE OF PROPOSED ENBRIDGE EASEMENT.
3. AREAS AND DISTANCES BASED ON EXISTING ENBRIDGE ROUTE SHEET DIGITAL MAPPING DATA FILES.
4. AREAS ARE COMPUTER GENERATED FROM THE PROPOSED EASEMENT PERIMETER.
5. TO CONVERT FROM METRIC TO IMPERIAL UNITS USE:
0.3048 METRE = 1 FOOT
1.609344 KILOMETRE = 1 MILE
1.0 HECTARE = 2.471 ACRES
6. FOR INFORMATION PURPOSES, EXISTING ENBRIDGE EASEMENTS MAY ALSO BE SHOWN.
7. REDUCED SIZE DRAWINGS WILL NOT BE TO SCALE.

EASEMENT AND TYPICAL DETAILS



PIPE PROFILE
SCALE 1:10000-HORIZONTAL, 1:2500 VERTICAL



COPYRIGHT © THIS DRAWING IS THE PROPERTY OF ENBRIDGE AND SHALL NOT BE REPRODUCED EITHER IN WHOLE OR IN PART WITHOUT PRIOR WRITTEN CONSENT OF ENBRIDGE.



LINE 3 REPLACEMENT PROJECT (LINE 93)
NPS 36 PIPELINE
PLAN AND PROFILE
STA. 266+781.3 TO STA. 270+000.0

DRAWN *NM*/CHECK *CM*/APPROVE *CM*
DATE *31-OCT-16*/SCALE 1:10000/APPROVE

D-PPBOR-SK3001 **3001**

BOOK OF REFERENCE
PROVINCE OF SASKATCHEWAN

DWG No.: D-PPBOR-SK3001

TRACT	PARCEL #	TITLE NUMBER	LOT	BLOCK	PLAN	LEGAL DESCRIPTION					PARTY TYPE	NAME	WIDTH OF PROPOSED EASEMENT (METRES)	LENGTH (METRES)	AREA (HA.)	
						EXT.	LOC.	SEC.	TWP.	RGE.						MER.
R.M OF ST. ANDREWS No. 287, SK																
SL-454AL	136192563	128449176				40	N.W.	15	30	14	W.3M.	OWNER	TG FARMS LTD.	12.0	840.7	1.01
SL-455AL	119555646	128449424				0	N.E.	15	30	14	W.3M.	OWNER	TG FARMS LTD.	12.0	206.6	0.24
SL-456AL	119555613	117633540				0	S.E.	15	30	14	W.3M.	OWNER	DUANE ALEXANDER KIDD BRENDA LEE KIDD	12.0	655.7	0.79
SL-457AL	119555589	117633517				0	S.W.	14	30	14	W.3M.	OWNER	DUANE ALEXANDER KIDD BRENDA LEE KIDD	12.0	837.1	1.01
SL-458AL	119555578	117633494				0	S.E.	14	30	14	W.3M.	OWNER	DUANE ALEXANDER KIDD BRENDA LEE KIDD	12.0	657.1	0.79

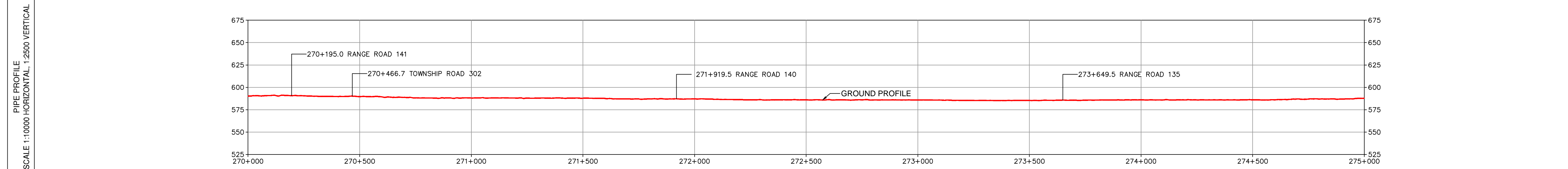
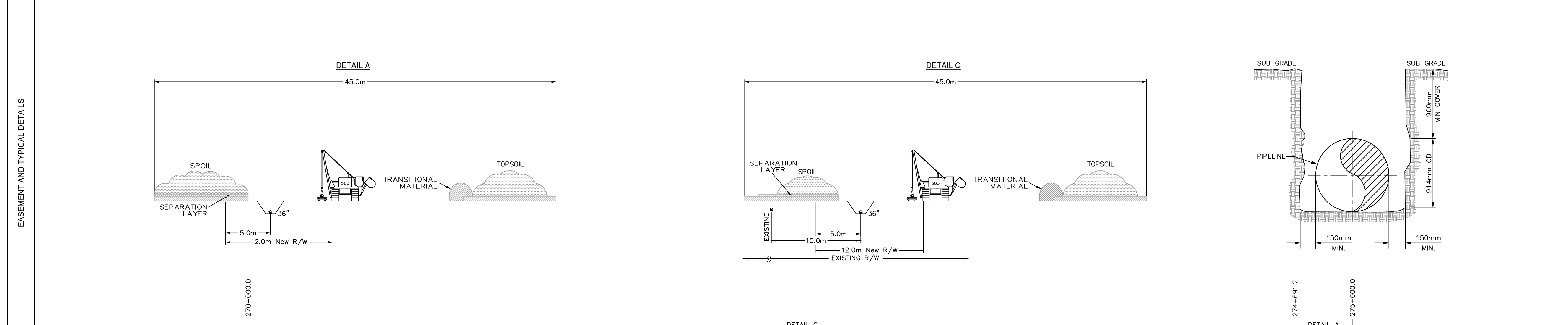


LEGEND

- ENBRIDGE KILOMETRE POST (KME)
- ENBRIDGE L3R KILOMETRE POST (KP)
- ENBRIDGE L3R STATIONING (STA.)
- ENBRIDGE L3R TRACT / PARCEL NUMBER
- PROPOSED ENBRIDGE EASEMENT

SCALE IN METERS

- NOTES:**
1. ALL MEASUREMENTS ARE IN METERS UNLESS NOTED OTHERWISE.
 2. ALL EASEMENT LENGTHS ARE ALONG DITCHLINE OF PROPOSED ENBRIDGE EASEMENT.
 3. AREAS AND DISTANCES BASED ON EXISTING ENBRIDGE ROUTE SHEET DIGITAL MAPPING DATA FILES.
 4. AREAS ARE COMPUTER GENERATED FROM THE PROPOSED EASEMENT PERIMETER.
 5. TO CONVERT FROM METRIC TO IMPERIAL UNITS USE:
 0.3048 METRE = 1 FOOT
 1.609344 KILOMETRE = 1 MILE
 1.0 HECTARE = 2.471 ACRES
 6. FOR INFORMATION PURPOSES, EXISTING ENBRIDGE EASEMENTS MAY ALSO BE SHOWN.
 7. REDUCED SIZE DRAWINGS WILL NOT BE TO SCALE.



COPYRIGHT © THIS DRAWING IS THE PROPERTY OF ENBRIDGE AND SHALL NOT BE REPRODUCED EITHER IN WHOLE OR IN PART WITHOUT PRIOR WRITTEN CONSENT OF ENBRIDGE.

ENBRIDGE PIPELINES INC.
10201 JASPER AVENUE
EDMONTON ALBERTA CANADA

LINE 3 REPLACEMENT PROJECT (LINE 93)
 NPS 36 PIPELINE
 PLAN AND PROFILE
 STA. 270+000.0 TO STA. 275+000.0

DRAWN	FRB/CHECK	CM/APPROVE
DATE	31-OCT-16	SCALE 1:10000

D-PPBOR-SK3002
3002

BOOK OF REFERENCE
PROVINCE OF SASKATCHEWAN

DWG No.: D-PPBOR-SK3002

TRACT	PARCEL #	TITLE NUMBER	LOT	BLOCK	PLAN	LEGAL DESCRIPTION					PARTY TYPE	NAME	WIDTH OF PROPOSED EASEMENT (METRES)	LENGTH (METRES)	AREA (HA.)	
						EXT.	LOC.	SEC.	TWP.	RGE.						MER.
R.M OF ST. ANDREWS No. 287, SK																
SL-458AL	11955578	117633494				0	S.E.	14	30	14	W.3M.	OWNER	DUANE ALEXANDER KIDD BRENDA LEE KIDD	12.0	180.5	0.22
SL-459AL	11955545	117633449				0	S.W.	13	30	14	W.3M.	OWNER	LEGGOLAND FARMS LTD.	12.0	235.6	0.28
SL460	11955512	117633371				0	N.W.	12	30	14	W.3M.	OWNER	LAURA HELEN ELIZABETH BECHARD	12.0	557.4	0.67
SL461	11955523	130889728				0	N.E.	12	30	14	W.3M.	OWNER	ROBERT DENIS MONTREUIL KATHERINE MARY MONTREUIL	12.0	853.3	1.02
SL462	117682173	144077205				0	N.W.	7	30	13	W.3M.	OWNER	ARNOLD PAUL BECHARD LAURA HELEN ELIZABETH BECHARD	12.0	853.0	1.02
SL463	117682184	143781273				0	N.E.	7	30	13	W.3M.	OWNER	PHILIP JOHN LEFEVRE JOAN ELIZABETH LEFEVRE	12.0	112.6	0.13
SL463	117682184	143781262				0	N.E.	7	30	13	W.3M.	OWNER	JOHN LOUIS LEFEVRE	12.0	112.6	0.13
SL465	117682151	143781318				0	S.E.	7	30	13	W.3M.	OWNER	PHILIP JOHN LEFEVRE JOAN ELIZABETH LEFEVRE	12.0	741.0	0.89
SL465	117682151	143781307				0	S.E.	7	30	13	W.3M.	OWNER	JOHN LOUIS LEFEVRE	12.0	741.0	0.89
SL467	117682195	126455283				0	S.W.	8	30	13	W.3M.	OWNER	ROBERT DENIS MONTREUIL KATHERINE MARY MONTREUIL	12.0	853.3	1.02
SL468	117701838	114691002				0	S.E.	8	30	13	W.3M.	OWNER	ROBERT DENIS MONTREUIL KATHERINE MARY MONTREUIL	12.0	488.9	0.59

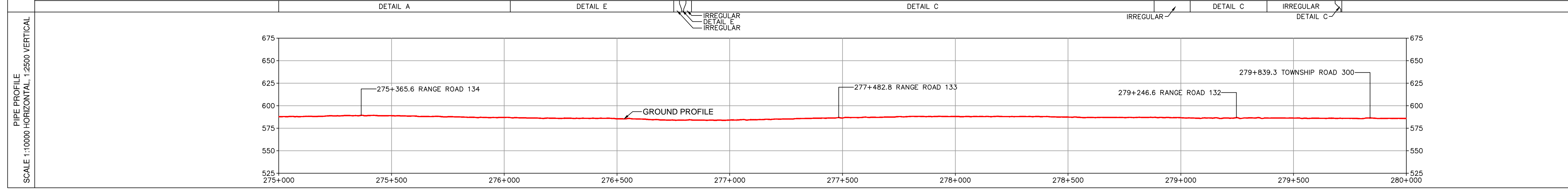
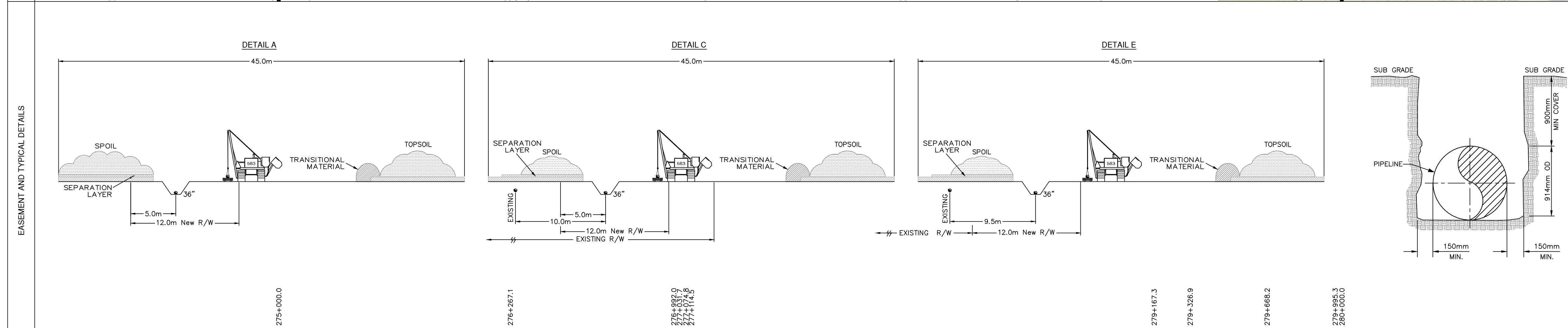


LEGEND

- ENBRIDGE KILOMETRE POST (KME)
- ENBRIDGE L3R KILOMETRE POST (KP)
- ENBRIDGE L3R STATIONING (STA.)
- ENBRIDGE L3R TRACT / PARCEL NUMBER
- PROPOSED ENBRIDGE EASEMENT

0 200 400 600
SCALE IN METERS

- NOTES:**
- ALL MEASUREMENTS ARE IN METERS UNLESS NOTED OTHERWISE.
 - ALL EASEMENT LENGTHS ARE ALONG DITCHLINE OF PROPOSED ENBRIDGE EASEMENT.
 - AREAS AND DISTANCES BASED ON EXISTING ENBRIDGE ROUTE SHEET DIGITAL MAPPING DATA FILES.
 - AREAS ARE COMPUTER GENERATED FROM THE PROPOSED EASEMENT PERIMETER.
 - TO CONVERT FROM METRIC TO IMPERIAL UNITS USE:
0.3048 METRE = 1 FOOT
1.609344 KILOMETRE = 1 MILE
1.0 HECTARE = 2.471 ACRES
 - FOR INFORMATION PURPOSES, EXISTING ENBRIDGE EASEMENTS MAY ALSO BE SHOWN.
 - REDUCED SIZE DRAWINGS WILL NOT BE TO SCALE.



COPYRIGHT © THIS DRAWING IS THE PROPERTY OF ENBRIDGE AND SHALL NOT BE REPRODUCED EITHER IN WHOLE OR IN PART WITHOUT PRIOR WRITTEN CONSENT OF ENBRIDGE.

ENBRIDGE ENBRIDGE PIPELINES INC.
10201 JASPER AVENUE
EDMONTON ALBERTA CANADA

LINE 3 REPLACEMENT PROJECT (LINE 93)
NPS 36 PIPELINE
PLAN AND PROFILE
STA. 275+000.0 TO STA. 280+000.0

DRAWN *FRB* CHECK *CM* APPROVE
DATE *31-OCT-16* SCALE 1:10000 APPROVE

D-PPBOR-SK3003 **3003**

BOOK OF REFERENCE
PROVINCE OF SASKATCHEWAN

DWG No.: D-PPBOR-SK3003

TRACT	PARCEL #	TITLE NUMBER	LOT	BLOCK	LEGAL DESCRIPTION							PARTY TYPE	NAME	WIDTH OF PROPOSED EASEMENT (METRES)	LENGTH (METRES)	AREA (HA.)
					PLAN	EXT.	LOC.	SEC.	TWP.	RGE.	MER.					
R.M OF ST. ANDREWS No. 287, SK																
SL468	117701838	114691002				0	S.E.	8	30	13	W.3M.	OWNER	ROBERT DENIS MONTREUIL KATHERINE MARY MONTREUIL	12.0	353.4	0.42
SL468.1	117682229	114691080				0	S.W.	9	30	13	W.3M.	OWNER	PHYLLIS ANNE BURT	12.0	668.7	0.80
SL470	146868519	130889829				41	N.W.	4	30	13	W.3M.	OWNER	ROBERT DENIS MONTREUIL KATHERINE MARY MONTREUIL	12.0	496.9	0.60
SL471	146539402	144333367				36	N.E.	4	30	13	W.3M.	OWNER	FREDRIC WILLIAM DECKER SHARON MARIE DECKER	12.0	931.8	1.12
SL472	117682049	136645937				0	N.W.	3	30	13	W.3M.	OWNER	TSM WINNY AG. LTD.	12.0	230.1	0.27
SL473	117682038	136645948				0	S.W.	3	30	13	W.3M.	OWNER	TSM WINNY AG. LTD.	12.0	640.6	0.77
SL474	117682027	136645847				0	S.E.	3	30	13	W.3M.	OWNER	TSM WINNY AG. LTD.	12.0	865.8	1.04
SL477	117681992	114690629				0	S.W.	2	30	13	W.3M.	OWNER	TERRENCE ROBERT WISSE MARY JAY COCHLAN	12.0	536.5	0.63
SL480	119558807	112856463				0	N.W.	35	29	13	W.3M.	OWNER	HUTTERIAN BRETHREN OF SOVEREIGN INC.	12.0	121.5	0.16

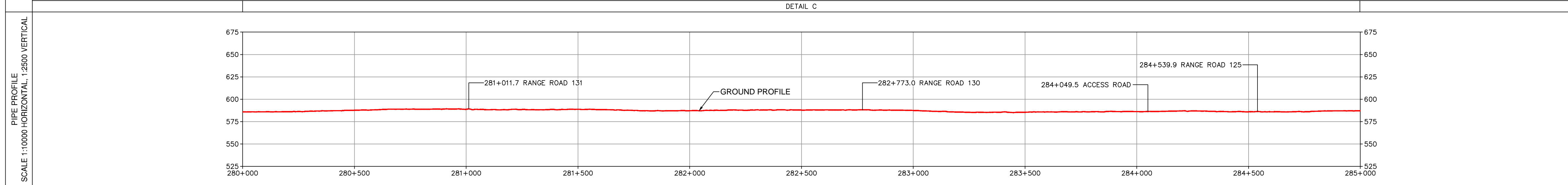
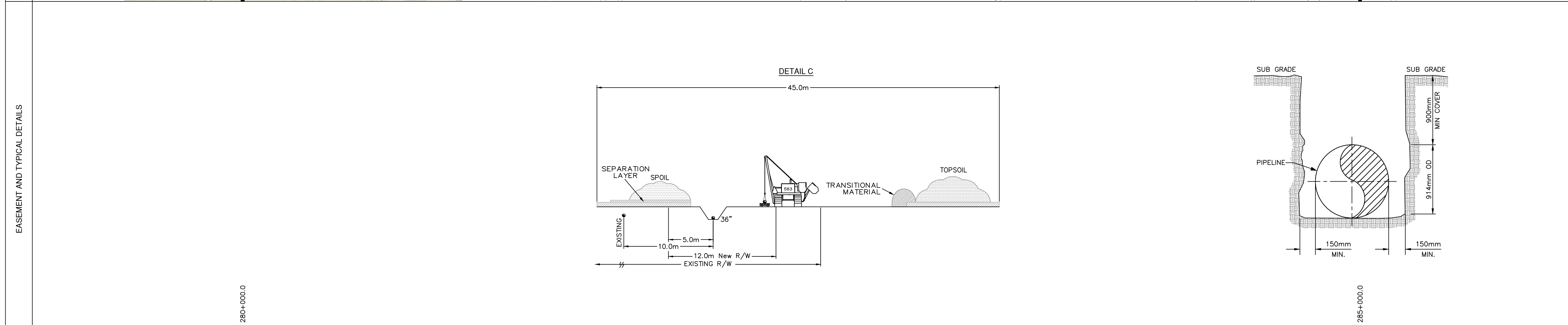


LEGEND

- ENBRIDGE KILOMETRE POST (KME)
- ENBRIDGE L3R KILOMETRE POST (KP)
- ENBRIDGE L3R STATIONING (STA.)
- ENBRIDGE L3R TRACT / PARCEL NUMBER
- PROPOSED ENBRIDGE EASEMENT

0 200 400 600
SCALE IN METERS

- ### NOTES:
1. ALL MEASUREMENTS ARE IN METERS UNLESS NOTED OTHERWISE.
 2. ALL EASEMENT LENGTHS ARE ALONG DITCHLINE OF PROPOSED ENBRIDGE EASEMENT.
 3. AREAS AND DISTANCES BASED ON EXISTING ENBRIDGE ROUTE SHEET DIGITAL MAPPING DATA FILES.
 4. AREAS ARE COMPUTER GENERATED FROM THE PROPOSED EASEMENT PERIMETER.
 5. TO CONVERT FROM METRIC TO IMPERIAL UNITS USE:
0.3048 METRE = 1 FOOT
1.609344 KILOMETRE = 1 MILE
1.0 HECTARE = 2.471 ACRES
 6. FOR INFORMATION PURPOSES, EXISTING ENBRIDGE EASEMENTS MAY ALSO BE SHOWN.
 7. REDUCED SIZE DRAWINGS WILL NOT BE TO SCALE.



COPYRIGHT © THIS DRAWING IS THE PROPERTY OF ENBRIDGE AND SHALL NOT BE REPRODUCED EITHER IN WHOLE OR IN PART WITHOUT PRIOR WRITTEN CONSENT OF ENBRIDGE.

ENBRIDGE PIPELINES INC.
10201 JASPER AVENUE
EDMONTON ALBERTA CANADA

LINE 3 REPLACEMENT PROJECT (LINE 93)
NPS 36 PIPELINE
PLAN AND PROFILE
STA. 280+000.0 TO STA. 285+000.0

DRAWN *FRB* CHECK *CM* APPROVE
DATE *31-OCT-16* SCALE 1:10000 APPROVE

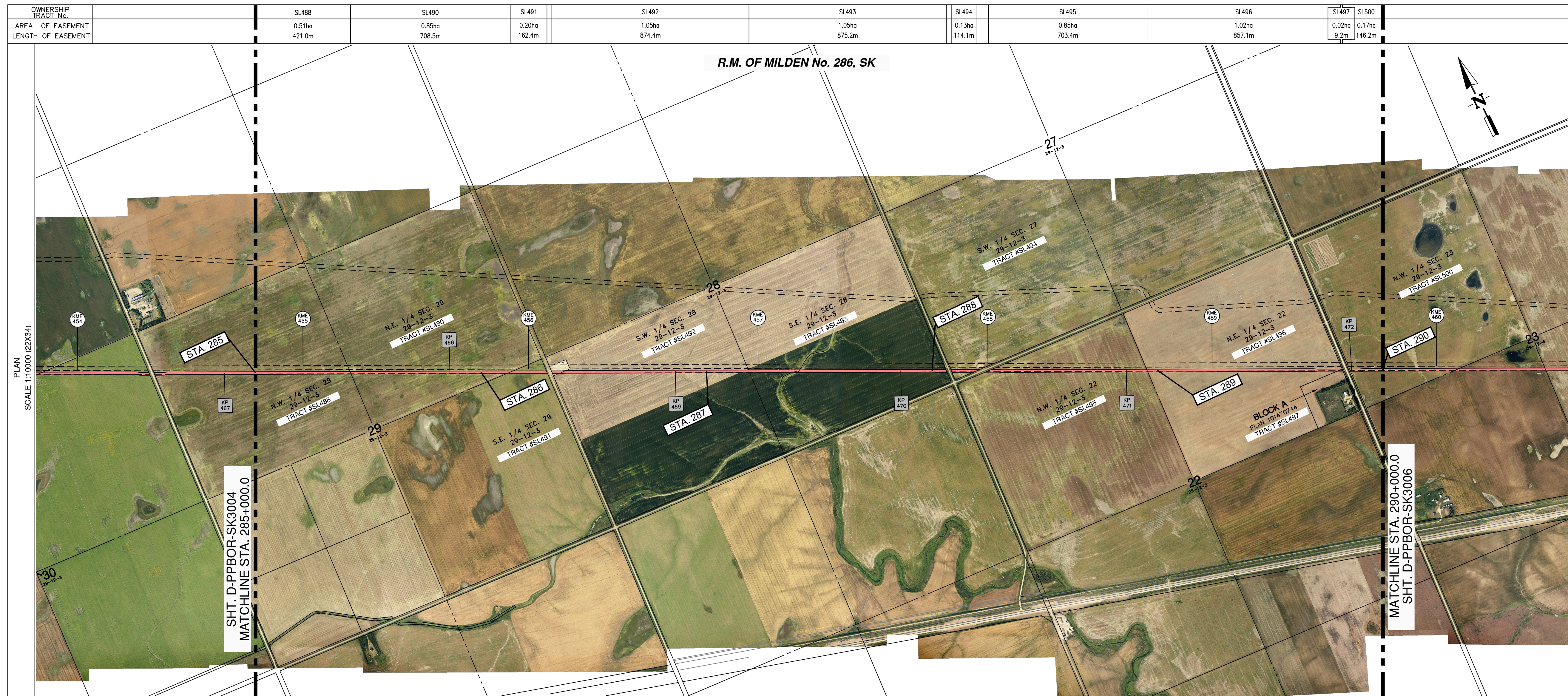
D-PPBOR-SK3004 **3004**

R.M. OF MILDEN

BOOK OF REFERENCE
PROVINCE OF SASKATCHEWAN

DWG No.: D-PPBOR-SK3004

TRACT	PARCEL #	TITLE NUMBER	LOT	BLOCK	LEGAL DESCRIPTION							PARTY TYPE	NAME	WIDTH OF PROPOSED EASEMENT (METRES)	LENGTH (METRES)	AREA (HA.)
					PLAN	EXT.	LOC.	SEC.	TWP.	RGE.	MER.					
R.M OF ST. ANDREWS No. 287, SK																
SL480	119558807	112856463				0	N.W.	35	29	13	W.3M.	OWNER	HUTTERIAN BRETHERN OF SOVEREIGN INC.	12.0	128.3	0.15
SL481	119558818	112856452				0	N.E.	35	29	13	W.3M.	OWNER	HUTTERIAN BRETHERN OF SOVEREIGN INC.	12.0	872.1	1.05
SL482	119558841	112856553				0	N.W.	36	29	13	W.3M.	OWNER	WILLIAM KEITH WAITE	12.0	868.8	1.04
SL483	119558852	112856531				0	N.E.	36	29	13	W.3M.	OWNER	MARGARET JOANNE HUNT	12.0	64.9	0.08
SL484	119558829	146500231				0	S.E.	36	29	13	W.3M.	OWNER	MITCHELL KEITH WAITE	12.0	805.6	0.97
R.M OF MILDEN No. 286, SK																
SL485	119560316	115423680				0	S.W.	31	29	12	W.3M.	OWNER	ROY GEORGE BAILEY	12.0	871.7	1.05
SL486	119561766	144826005				0	S.E.	31	29	12	W.3M.	OWNER	TSM WINNY AG. LTD.	12.0	388.0	0.46
SL487	119561755	144217997				0	N.E.	30	29	12	W.3M.	OWNER	JESSE BRET MAXEMNIUK	12.0	485.4	0.59
SL488	119561711	131988594				0	N.W.	29	29	12	W.3M.	OWNER	NORMAND FARMS LTD.	12.0	449.3	0.54
SL488	119561711	131981272				0	N.W.	29	29	12	W.3M.	OWNER	NORMAND FARMS LTD.	12.0	449.3	0.54

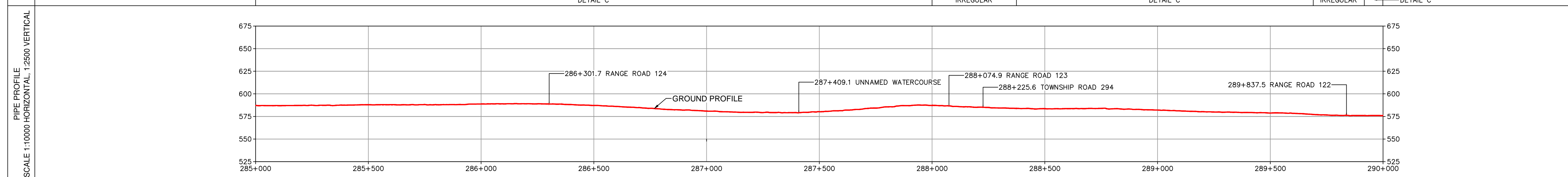
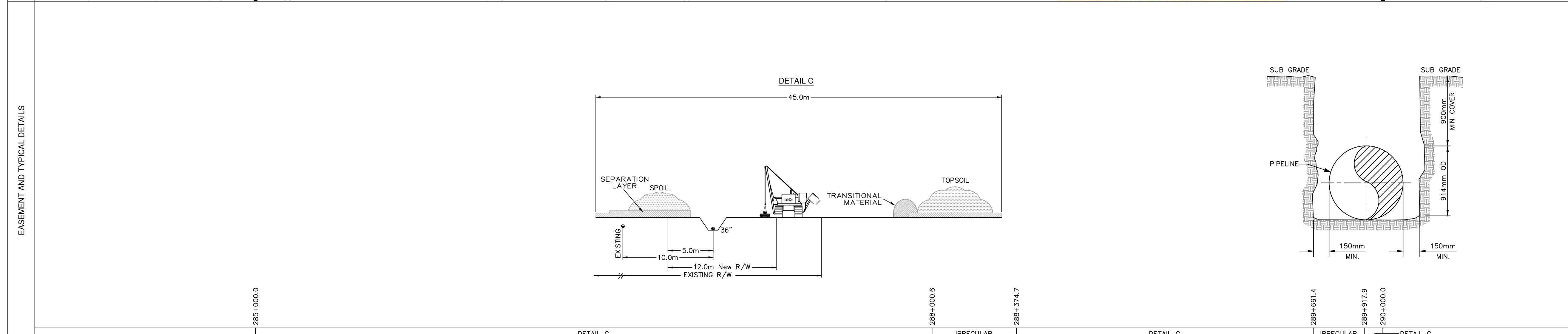


LEGEND

- ENBRIDGE KILOMETRE POST (KME)
- ENBRIDGE L3R KILOMETRE POST (KP)
- ENBRIDGE L3R STATIONING (STA.)
- ENBRIDGE L3R TRACT / PARCEL NUMBER
- PROPOSED ENBRIDGE EASEMENT

0 200 400 600
SCALE IN METERS

- NOTES:**
- ALL MEASUREMENTS ARE IN METERS UNLESS NOTED OTHERWISE.
 - ALL EASEMENT LENGTHS ARE ALONG DITCHLINE OF PROPOSED ENBRIDGE EASEMENT.
 - AREAS AND DISTANCES BASED ON EXISTING ENBRIDGE ROUTE SHEET DIGITAL MAPPING DATA FILES.
 - AREAS ARE COMPUTER GENERATED FROM THE PROPOSED EASEMENT PERIMETER.
 - TO CONVERT FROM METRIC TO IMPERIAL UNITS USE:
 0.3048 METRE = 1 FOOT
 1.609344 KILOMETRE = 1 MILE
 1.0 HECTARE = 2.471 ACRES
 - FOR INFORMATION PURPOSES, EXISTING ENBRIDGE EASEMENTS MAY ALSO BE SHOWN.
 - REDUCED SIZE DRAWINGS WILL NOT BE TO SCALE.



COPYRIGHT © THIS DRAWING IS THE PROPERTY OF ENBRIDGE AND SHALL NOT BE REPRODUCED EITHER IN WHOLE OR IN PART WITHOUT PRIOR WRITTEN CONSENT OF ENBRIDGE

ENBRIDGE ENBRIDGE PIPELINES INC.
 10201 JASPER AVENUE
 EDMONTON ALBERTA CANADA

LINE 3 REPLACEMENT PROJECT (LINE 93)
 NPS 36 PIPELINE
 PLAN AND PROFILE
 STA. 285+000.0 TO STA. 290+000.0

DRAWN *NM* / CHECK *CM* / APPROVE *CM*

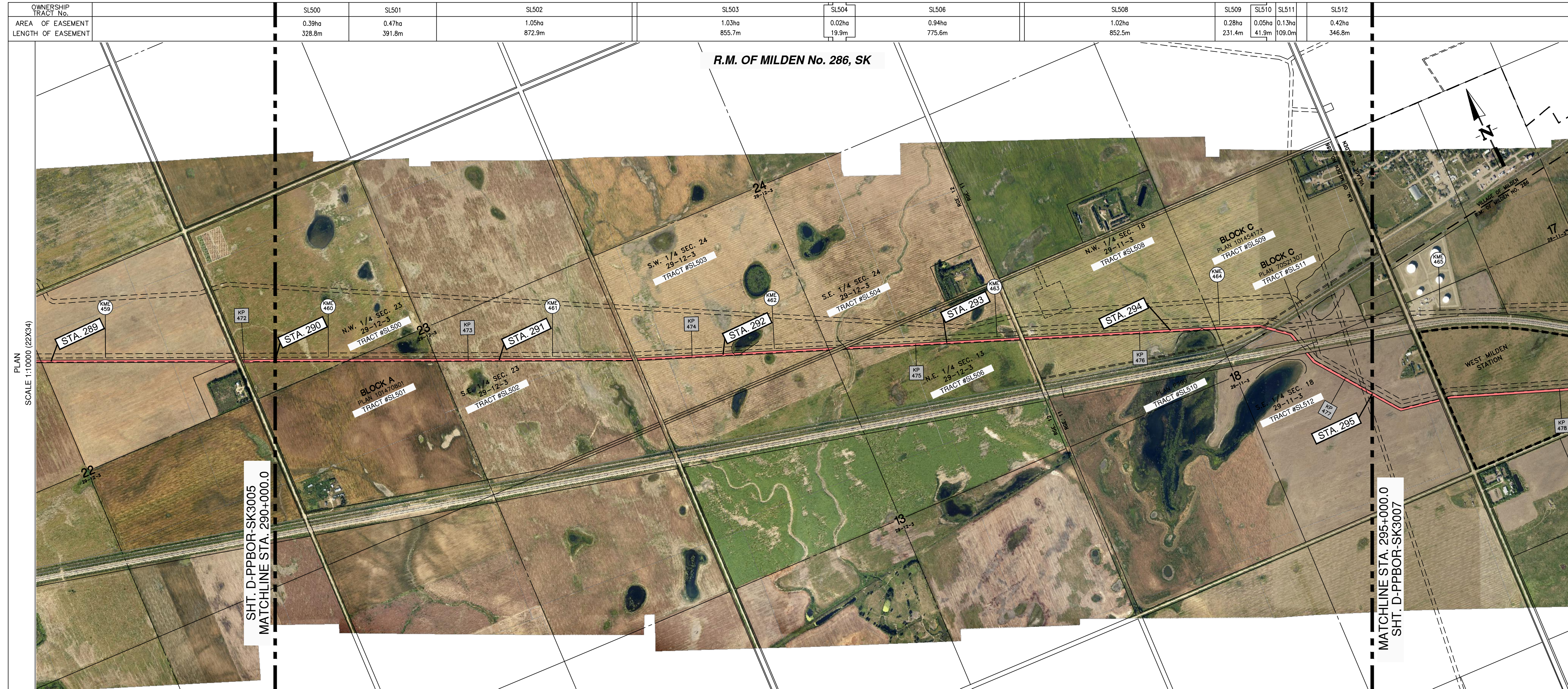
DATE 31-OCT-16 / SCALE 1:10000 / APPROVE

D-PPBOR-SK3005 **3005**

BOOK OF REFERENCE
PROVINCE OF SASKATCHEWAN

DWG No.: D-PPBOR-SK3005

TRACT	PARCEL #	TITLE NUMBER	LOT	BLOCK	PLAN	LEGAL DESCRIPTION						PARTY TYPE	NAME	WIDTH OF PROPOSED EASEMENT (METRES)	LENGTH (METRES)	AREA (HA.)
						EXT.	LOC.	SEC.	TWP.	RGE.	MER.					
R.M OF MILDEN No. 286, SK																
SL488	119561711	131988594				0	N.W.	29	29	12	W.3M.	OWNER	NORMAND FARMS LTD.	12.0	421.0	0.51
SL488	119561711	131981272				0	N.W.	29	29	12	W.3M.	OWNER	NORMAND FARMS LTD.	12.0	421.0	0.51
SL490	119561722	131676554				0	N.E.	29	29	12	W.3M.	OWNER	NORMAND FARMS LTD.	12.0	708.5	0.85
SL491	119561698	115423545				0	S.E.	29	29	12	W.3M.	OWNER	MURRAY KENNETH VEITENHEIMER	12.0	162.4	0.20
SL492	119561665	115423523				0	S.W.	28	29	12	W.3M.	OWNER	PROSPECT ACRES LTD.	12.0	874.4	1.05
SL493	119561654	115423501				0	S.E.	28	29	12	W.3M.	OWNER	PROSPECT ACRES LTD.	12.0	875.2	1.05
SL494	119561621	115423433				0	S.W.	27	29	12	W.3M.	OWNER	BRIAN MURRAY BULMER	12.0	114.1	0.13
SL495	119561430	115423129				0	N.W.	22	29	12	W.3M.	OWNER	SUNWEST FARMS LTD.	12.0	703.4	0.85
SL496	147439255	116340364				22	N.E.	22	29	12	W.3M.	OWNER	GARY BULMER	12.0	857.1	1.02
SL497	147439277	116340386		A	101470744	8	N.E.	22	29	12	W.3M.	OWNER	RAYMOND MIREAU SHELLY BANKS	12.0	9.2	0.02
SL500	119561474	115423208				0	N.W.	23	29	12	W.3M.	OWNER	BAILEY BROTHERS SEEDS INC.	12.0	146.2	0.17

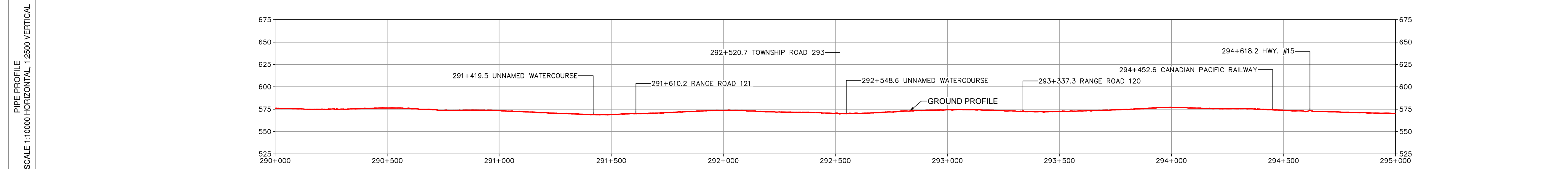
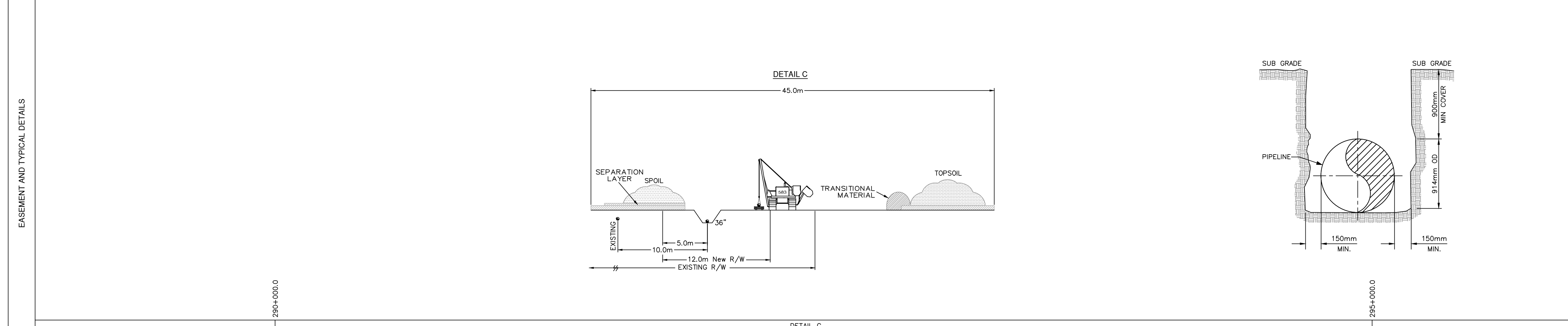


LEGEND

- 25 ENBRIDGE KILOMETRE POST (KME)
- KP 981 ENBRIDGE L3R KILOMETRE POST (KP)
- STA. 862 ENBRIDGE L3R STATIONING (STA.)
- SL1081 ENBRIDGE L3R TRACT / PARCEL NUMBER
- PROPOSED ENBRIDGE EASEMENT

0 200 400 600
SCALE IN METERS

- NOTES:**
1. ALL MEASUREMENTS ARE IN METERS UNLESS NOTED OTHERWISE.
 2. ALL EASEMENT LENGTHS ARE ALONG DITCHLINE OF PROPOSED ENBRIDGE EASEMENT.
 3. AREAS AND DISTANCES BASED ON EXISTING ENBRIDGE ROUTE SHEET DIGITAL MAPPING DATA FILES.
 4. AREAS ARE COMPUTER GENERATED FROM THE PROPOSED EASEMENT PERIMETER.
 5. TO CONVERT FROM METRIC TO IMPERIAL UNITS USE:
0.3048 METRE = 1 FOOT
1.609344 KILOMETRE = 1 MILE
1.0 HECTARE = 2.471 ACRES
 6. FOR INFORMATION PURPOSES, EXISTING ENBRIDGE EASEMENTS MAY ALSO BE SHOWN.
 7. REDUCED SIZE DRAWINGS WILL NOT BE TO SCALE.



COPYRIGHT © THIS DRAWING IS THE PROPERTY OF ENBRIDGE AND SHALL NOT BE REPRODUCED EITHER IN WHOLE OR IN PART WITHOUT PRIOR WRITTEN CONSENT OF ENBRIDGE.

ENBRIDGE ENBRIDGE PIPELINES INC.
10201 JASPER AVENUE
EDMONTON ALBERTA CANADA

LINE 3 REPLACEMENT PROJECT (LINE 93)
NPS 36 PIPELINE
PLAN AND PROFILE
STA. 290+000.0 TO STA. 295+000.0

DRAWN *NW* CHECK *CM* APPROVE *CM*
DATE *31-OCT-16* SCALE 1:10000 APPROVE

D-PPBOR-SK3006 **3006**

BOOK OF REFERENCE
PROVINCE OF SASKATCHEWAN

DWG No.: D-PPBOR-SK3006

TRACT	PARCEL #	TITLE NUMBER	LOT	BLOCK	PLAN	LEGAL DESCRIPTION						PARTY TYPE	NAME	WIDTH OF PROPOSED EASEMENT (METRES)	LENGTH (METRES)	AREA (HA.)
						EXT.	LOC.	SEC.	TWP.	RGE.	MER.					
R.M OF MILDEN No. 286, SK																
SL500	119561474	115423208				0	N.W.	23	29	12	W.3M.	OWNER	BAILEY BROTHERS SEEDS INC.	12.0	328.8	0.39
SL501	145369817	147521909		A	101470801	14	S.W.	23	29	12	W.3M.	OWNER	GRAHAMJ LAND INC.	12.0	391.8	0.47
SL502	119561452	147521921				0	S.E.	23	29	12	W.3M.	OWNER	GRAHAMJ LAND INC.	12.0	872.9	1.05
SL503	119561508	144446137				0	S.W.	24	29	12	W.3M.	OWNER	HUTTERIAN BRETHREN OF SOVEREIGN INC.	12.0	855.7	1.03
SL504	166229905	144446081				1	S.E.	24	29	12	W.3M.	OWNER	HUTTERIAN BRETHREN OF SOVEREIGN INC.	12.0	19.9	0.02
SL506	119714801	144446182				2	N.E.	13	29	12	W.3M.	OWNER	HUTTERIAN BRETHREN OF SOVEREIGN INC.	12.0	775.6	0.94
SL508	146030172	128753084				32	N.W.	18	29	11	W.3M.	OWNER	RANKIN FARMS LTD.	12.0	852.5	1.02
SL509	161569592	130224563		C	101454173	34	N.E.	18	29	11	W.3M.	OWNER	RANKIN FARMS LTD.	12.0	231.4	0.28
SL510	117698563	110541967			P799	1	N.E.	18	29	11	W.3M.	OWNER	CANADIAN PACIFIC RAILWAY COMPANY	12.0	41.9	0.05
SL511	117700804	139218161		C	70S21307	0	N.E.	18	29	11	W.3M.	OWNER	HEAD FARMS LTD.	12.0	109.0	0.13
SL512	146030059	139218138				44	S.E.	18	29	11	W.3M.	OWNER	HEAD FARMS LTD.	12.0	346.8	0.42

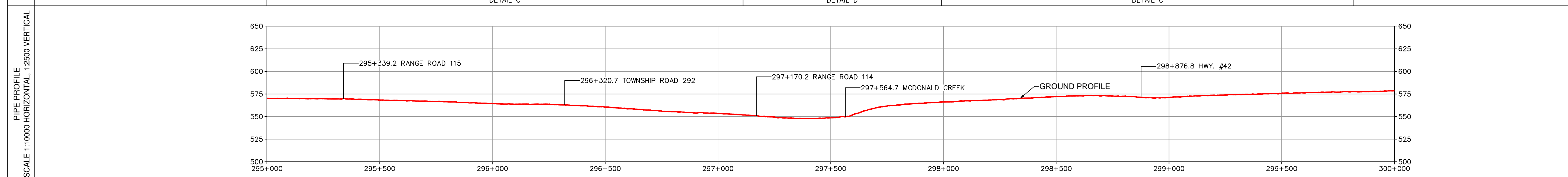
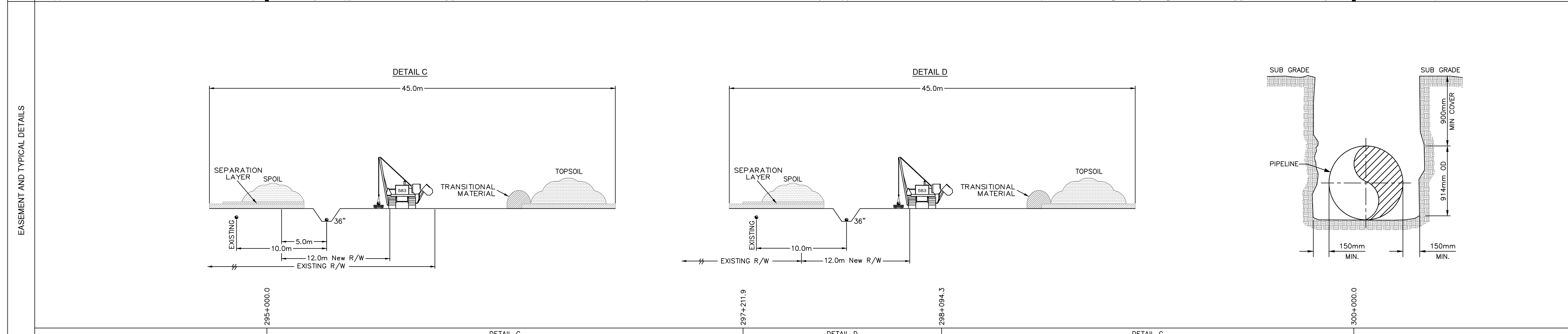


LEGEND

- ENBRIDGE KILOMETRE POST (KME)
- ENBRIDGE L3R KILOMETRE POST (KP)
- ENBRIDGE L3R STATIONING (STA.)
- ENBRIDGE L3R TRACT / PARCEL NUMBER
- PROPOSED ENBRIDGE EASEMENT

0 200 400 600
SCALE IN METERS

- NOTES:**
1. ALL MEASUREMENTS ARE IN METERS UNLESS NOTED OTHERWISE.
 2. ALL EASEMENT LENGTHS ARE ALONG DITCHLINE OF PROPOSED ENBRIDGE EASEMENT.
 3. AREAS AND DISTANCES BASED ON EXISTING ENBRIDGE ROUTE SHEET DIGITAL MAPPING DATA FILES.
 4. AREAS ARE COMPUTER GENERATED FROM THE PROPOSED EASEMENT PERIMETER.
 5. TO CONVERT FROM METRIC TO IMPERIAL UNITS USE:
0.3048 METRE = 1 FOOT
1.609344 KILOMETRE = 1 MILE
1.0 HECTARE = 2.471 ACRES
 6. FOR INFORMATION PURPOSES, EXISTING ENBRIDGE EASEMENTS MAY ALSO BE SHOWN.
 7. REDUCED SIZE DRAWINGS WILL NOT BE TO SCALE.



COPYRIGHT © THIS DRAWING IS THE PROPERTY OF ENBRIDGE AND SHALL NOT BE REPRODUCED EITHER IN WHOLE OR IN PART WITHOUT PRIOR WRITTEN CONSENT OF ENBRIDGE

ENBRIDGE ENBRIDGE PIPELINES INC.
10201 JASPER AVENUE
EDMONTON ALBERTA CANADA

LINE 3 REPLACEMENT PROJECT (LINE 93)
NPS 36 PIPELINE
PLAN AND PROFILE
STA. 295+000.0 TO STA. 300+000.0

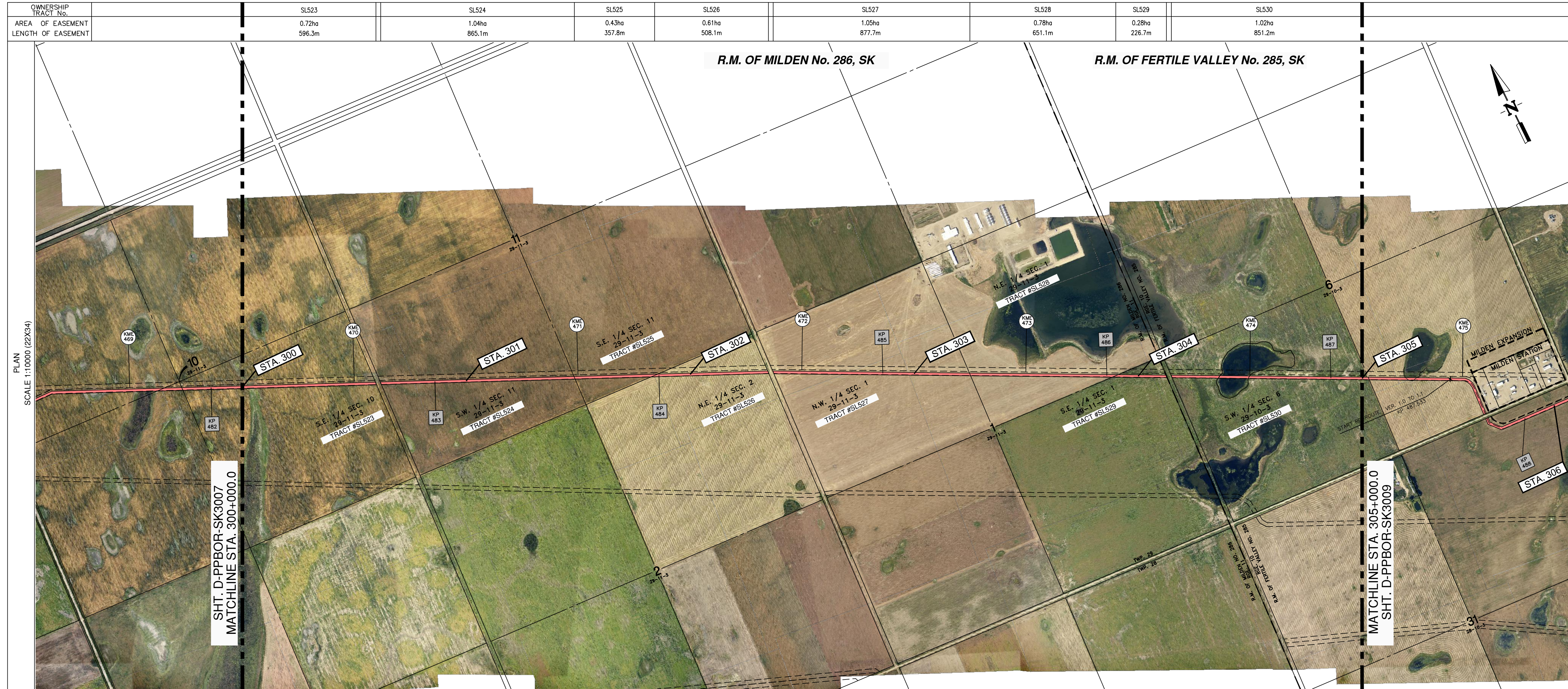
DRAWN FRB/CHECK CM/APPROVE
DATE 31-OCT-16/SCALE 1:10000/APPROVE

D-PPBOR-SK3007 **3007**

BOOK OF REFERENCE
PROVINCE OF SASKATCHEWAN

DWG No.: D-PPBOR-SK3007

TRACT	PARCEL #	TITLE NUMBER	LOT	BLOCK	PLAN	LEGAL DESCRIPTION							PARTY TYPE	NAME	WIDTH OF PROPOSED EASEMENT (METRES)	LENGTH (METRES)	AREA (HA.)
						EXT.	LOC.	SEC.	TWP.	RGE.	MER.						
R.M OF MILDEN No. 286, SK																	
SL512	146030059	139218138				44	S.E.	18	29	11	W.3M.	OWNER	HEAD FARMS LTD.	12.0	323.1	0.39	
SL515	117671609	146097861				1	S.W.	17	29	11	W.3M.	OWNER	ENBRIDGE PIPELINES INC.	12.0	848.0	1.02	
SL516	117671597	113617414				1	S.E.	17	29	11	W.3M.	OWNER	RALPH JOHAN BAILEY	12.0	108.3	0.13	
SL516	117671597	113617403				1	S.E.	17	29	11	W.3M.	OWNER	ROY GEORGE BAILEY	12.0	108.3	0.13	
SL518	146029855	113617223				12	N.E.	8	29	11	W.3M.	OWNER	HEAD FARMS LTD.	12.0	829.1	1.00	
SL519	117671294	113211346				0	N.W.	9	29	11	W.3M.	OWNER	HEAD FARMS LTD.	12.0	879.1	1.06	
SL520	117671306	139679421				0	N.E.	9	29	11	W.3M.	OWNER	ANNALA FARMS LTD.	12.0	801.0	0.96	
SL521	117671339	148104019				0	N.W.	10	29	11	W.3M.	OWNER	HUTTERIAN BRETHERN OF MILDEN INC.	12.0	745.0	0.89	
SL522	117671328	148104020				0	S.W.	10	29	11	W.3M.	OWNER	HUTTERIAN BRETHERN OF MILDEN INC.	12.0	94.6	0.12	
SL523	117671317	148103995				0	S.E.	10	29	11	W.3M.	OWNER	HUTTERIAN BRETHERN OF MILDEN INC.	12.0	268.1	0.32	

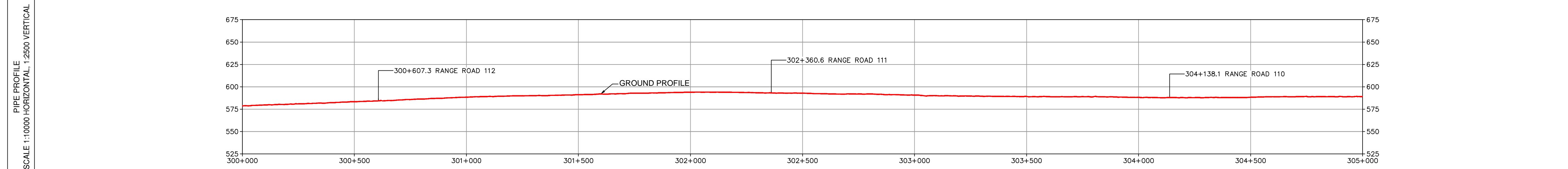
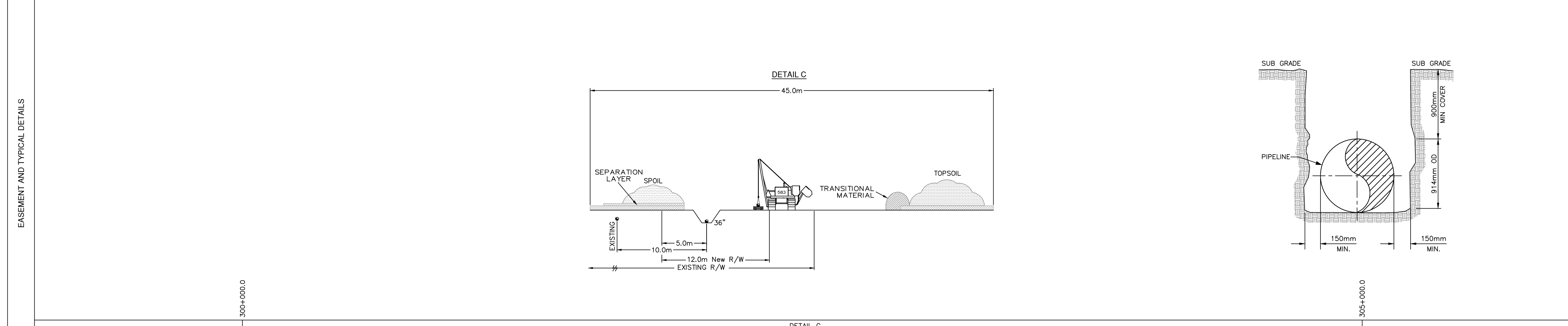


LEGEND

- ENBRIDGE KILOMETRE POST (KME)
- ENBRIDGE L3R KILOMETRE POST (KP)
- ENBRIDGE L3R STATIONING (STA.)
- ENBRIDGE L3R TRACT / PARCEL NUMBER
- PROPOSED ENBRIDGE EASEMENT

0 200 400 600
SCALE IN METERS

- NOTES:**
- ALL MEASUREMENTS ARE IN METERS UNLESS NOTED OTHERWISE.
 - ALL EASEMENT LENGTHS ARE ALONG DITCHLINE OF PROPOSED ENBRIDGE EASEMENT.
 - AREAS AND DISTANCES BASED ON EXISTING ENBRIDGE ROUTE SHEET DIGITAL MAPPING DATA FILES.
 - AREAS ARE COMPUTER GENERATED FROM THE PROPOSED EASEMENT PERIMETER.
 - TO CONVERT FROM METRIC TO IMPERIAL UNITS USE:
0.3048 METRE = 1 FOOT
1.609344 KILOMETRE = 1 MILE
1.0 HECTARE = 2.471 ACRES
 - FOR INFORMATION PURPOSES, EXISTING ENBRIDGE EASEMENTS MAY ALSO BE SHOWN.
 - REDUCED SIZE DRAWINGS WILL NOT BE TO SCALE.



COPYRIGHT © THIS DRAWING IS THE PROPERTY OF ENBRIDGE AND SHALL NOT BE REPRODUCED EITHER IN WHOLE OR IN PART WITHOUT PRIOR WRITTEN CONSENT OF ENBRIDGE.

ENBRIDGE ENBRIDGE PIPELINES INC.
10201 JASPER AVENUE
EDMONTON ALBERTA CANADA

LINE 3 REPLACEMENT PROJECT (LINE 93)
NPS 36 PIPELINE
PLAN AND PROFILE
STA. 300+000.0 TO STA. 305+000.0

DRAWN *nm* / CHECK *cm* / APPROVE
DATE 31-OCT-16 / SCALE 1:10000 / APPROVE

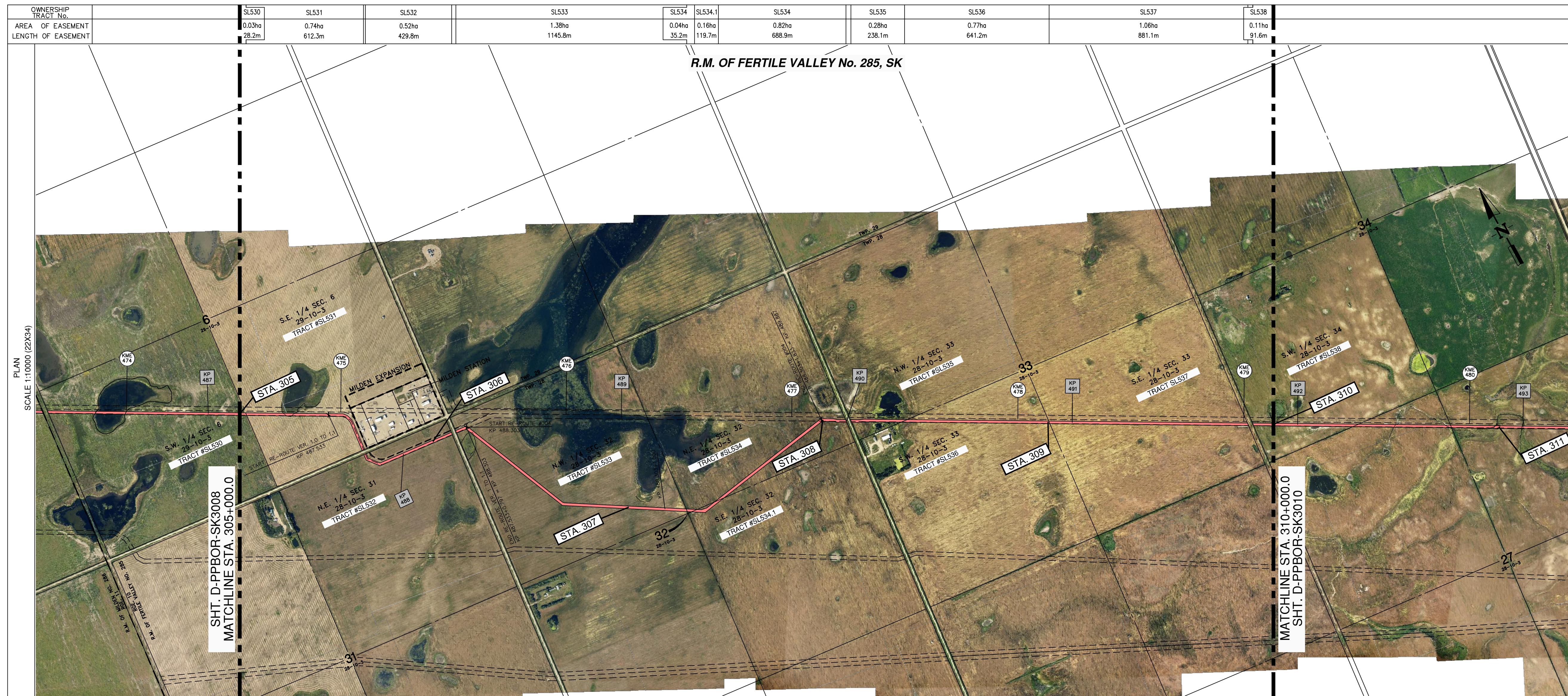
D-PPBOR-SK3008 **3008**

R.M. OF FERTILE VALLEY

BOOK OF REFERENCE
PROVINCE OF SASKATCHEWAN

DWG No.: D-PPBOR-SK3008

TRACT	PARCEL #	TITLE NUMBER	LOT	BLOCK	PLAN	LEGAL DESCRIPTION							PARTY TYPE	NAME	WIDTH OF PROPOSED EASEMENT (METRES)	LENGTH (METRES)	AREA (HA.)
						EXT.	LOC.	SEC.	TWP.	RGE.	MER.						
R.M OF MILDEN No. 286, SK																	
SL523	117671317	148103995				0	S.E.	10	29	11	W.3M.	OWNER	HUTTERIAN BRETHREN OF MILDEN INC.	12.0	596.3	0.72	
SL524	117671362	113211560				0	S.W.	11	29	11	W.3M.	OWNER	GORDON SAMUEL MCKEE	12.0	865.1	1.04	
SL525	117671351	113211548				0	S.E.	11	29	11	W.3M.	OWNER	LANARK FARMS LTD.	12.0	357.8	0.43	
SL526	117674073	113210839				0	N.E.	2	29	11	W.3M.	OWNER	RANKIN FARMS LTD.	12.0	508.1	0.61	
SL527	117674039	130853673				0	N.W.	1	29	11	W.3M.	OWNER	HUTTERIAN BRETHREN OF MILDEN INC.	12.0	877.7	1.05	
SL528	117674040	130853707				0	N.E.	1	29	11	W.3M.	OWNER	HUTTERIAN BRETHREN OF MILDEN INC.	12.0	651.1	0.78	
SL529	117674017	130853718				0	S.E.	1	29	11	W.3M.	OWNER	HUTTERIAN BRETHREN OF MILDEN INC.	12.0	226.7	0.28	
R.M OF FERTILE VALLEY No. 285, SK																	
SL530	117685323	130853741				0	S.W.	6	29	10	W.3M.	OWNER	HUTTERIAN BRETHREN OF MILDEN INC.	12.0	851.2	1.02	

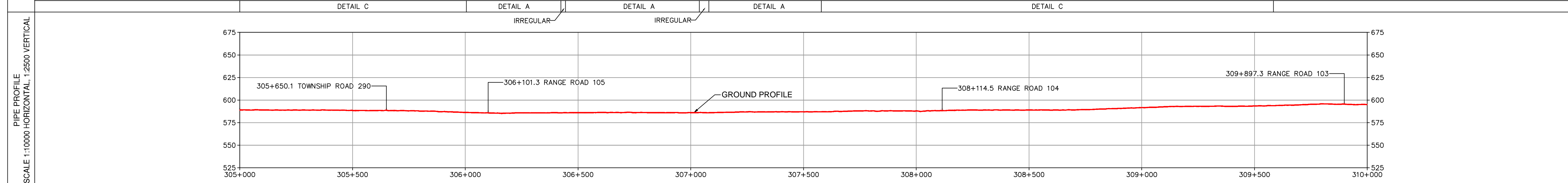
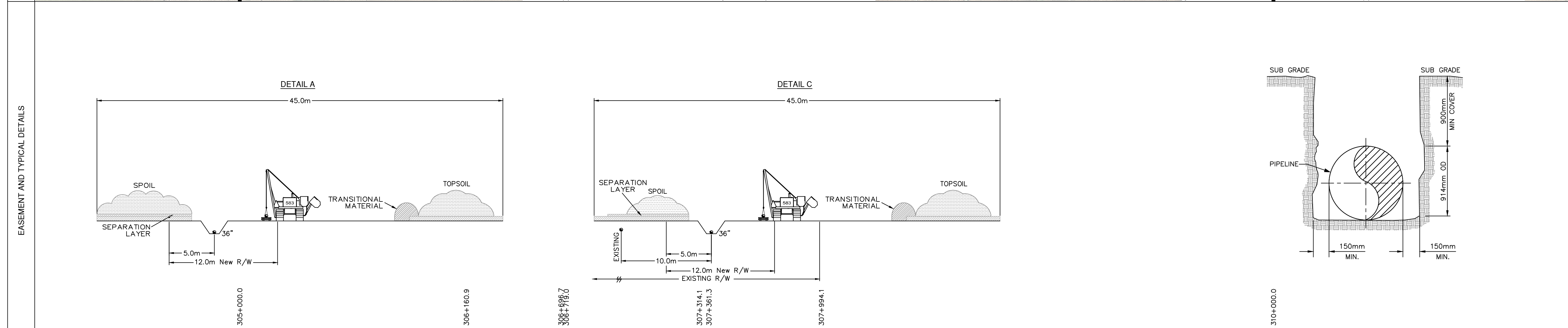


LEGEND

- ENBRIDGE KILOMETRE POST (KME)
- ENBRIDGE L3R KILOMETRE POST (KP)
- ENBRIDGE L3R STATIONING (STA.)
- ENBRIDGE L3R TRACT / PARCEL NUMBER
- PROPOSED ENBRIDGE EASEMENT

0 200 400 600
SCALE IN METERS

- NOTES:**
- ALL MEASUREMENTS ARE IN METERS UNLESS NOTED OTHERWISE.
 - ALL EASEMENT LENGTHS ARE ALONG DITCHLINE OF PROPOSED ENBRIDGE EASEMENT.
 - AREAS AND DISTANCES BASED ON EXISTING ENBRIDGE ROUTE SHEET DIGITAL MAPPING DATA FILES.
 - AREAS ARE COMPUTER GENERATED FROM THE PROPOSED EASEMENT PERIMETER.
 - TO CONVERT FROM METRIC TO IMPERIAL UNITS USE:
0.3048 METRE = 1 FOOT
1.609344 KILOMETRE = 1 MILE
1.0 HECTARE = 2.471 ACRES
 - FOR INFORMATION PURPOSES, EXISTING ENBRIDGE EASEMENTS MAY ALSO BE SHOWN.
 - REDUCED SIZE DRAWINGS WILL NOT BE TO SCALE.



COPYRIGHT © THIS DRAWING IS THE PROPERTY OF ENBRIDGE AND SHALL NOT BE REPRODUCED EITHER IN WHOLE OR IN PART WITHOUT PRIOR WRITTEN CONSENT OF ENBRIDGE.

ENBRIDGE ENBRIDGE PIPELINES INC.
10201 JASPER AVENUE
EDMONTON ALBERTA CANADA

LINE 3 REPLACEMENT PROJECT (LINE 93)
NPS 36 PIPELINE
PLAN AND PROFILE
STA. 305+000.0 TO STA. 310+000.0

DRAWN *nm*/CHECK *cm*/APPROVE
DATE 31-OCT-16/SCALE 1:10000/APPROVE

D-PPBOR-SK3009 **3009**

BOOK OF REFERENCE
 PROVINCE OF SASKATCHEWAN

DWG No.: D-PPBOR-SK3009

TRACT	PARCEL #	TITLE NUMBER	LOT	BLOCK	LEGAL DESCRIPTION							PARTY TYPE	NAME	WIDTH OF PROPOSED EASEMENT (METRES)	LENGTH (METRES)	AREA (HA.)
					PLAN	EXT.	LOC.	SEC.	TWP.	RGE.	MER.					
R.M OF FERTILE VALLEY No. 285, SK																
SL530	117685323	130853741				0	S.W.	6	29	10	W.3M.	OWNER	HUTTERIAN BRETHREN OF MILDEN INC.	12.0	28.2	0.03
SL531	120638280	130853796			101193139	1	S.E.	6	29	10	W.3M.	OWNER	HUTTERIAN BRETHREN OF MILDEN INC.	12.0	612.3	0.74
SL532	117859012	143102810				0	N.E.	31	28	10	W.3M.	OWNER	HUTTERIAN BRETHREN OF MILDEN INC.	12.0	429.8	0.52
SL533	117859045	143102843				0	N.W.	32	28	10	W.3M.	OWNER	HUTTERIAN BRETHREN OF MILDEN INC.	12.0	1145.8	1.38
SL534	117859056	130845696				0	N.E.	32	28	10	W.3M.	OWNER	HUTTERIAN BRETHREN OF DINSMORE	12.0	724.1	0.86
SL534.1	117859023	130845719				0	S.E.	32	28	10	W.3M.	OWNER	HUTTERIAN BRETHREN OF DINSMORE	12.0	119.7	0.16
SL535	117859089	130845854				0	N.W.	33	28	10	W.3M.	OWNER	HUTTERIAN BRETHREN OF DINSMORE	12.0	238.1	0.28
SL536	117859078	130845944				0	S.W.	33	28	10	W.3M.	OWNER	HUTTERIAN BRETHREN OF DINSMORE	12.0	641.2	0.77
SL537	117859067	130845988				0	S.E.	33	28	10	W.3M.	OWNER	HUTTERIAN BRETHREN OF DINSMORE	12.0	881.1	1.06
SL538	117859113	117280852				0	S.W.	34	28	10	W.3M.	OWNER	MANN FARMS LTD.	12.0	91.6	0.11

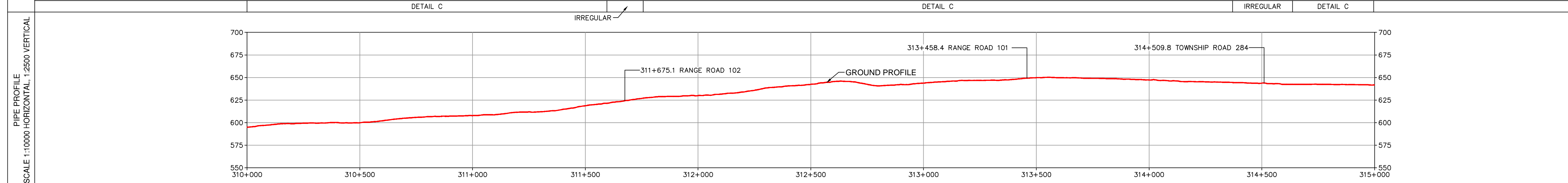
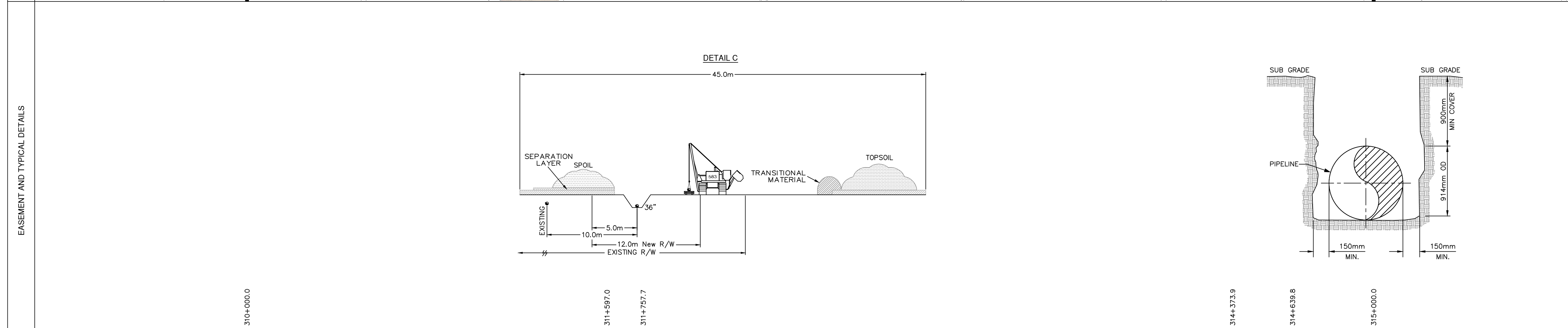


LEGEND

- ENBRIDGE KILOMETRE POST (KME)
- ENBRIDGE L3R KILOMETRE POST (KP)
- ENBRIDGE L3R STATIONING (STA.)
- ENBRIDGE L3R TRACT / PARCEL NUMBER
- PROPOSED ENBRIDGE EASEMENT

0 200 400 600
SCALE IN METERS

- NOTES:**
- ALL MEASUREMENTS ARE IN METERS UNLESS NOTED OTHERWISE.
 - ALL EASEMENT LENGTHS ARE ALONG DITCHLINE OF PROPOSED ENBRIDGE EASEMENT.
 - AREAS AND DISTANCES BASED ON EXISTING ENBRIDGE ROUTE SHEET DIGITAL MAPPING DATA FILES.
 - AREAS ARE COMPUTER GENERATED FROM THE PROPOSED EASEMENT PERIMETER.
 - TO CONVERT FROM METRIC TO IMPERIAL UNITS USE:
0.3048 METRE = 1 FOOT
1.609344 KILOMETRE = 1 MILE
1.0 HECTARE = 2.471 ACRES
 - FOR INFORMATION PURPOSES, EXISTING ENBRIDGE EASEMENTS MAY ALSO BE SHOWN.
 - REDUCED SIZE DRAWINGS WILL NOT BE TO SCALE.



COPYRIGHT © THIS DRAWING IS THE PROPERTY OF ENBRIDGE AND SHALL NOT BE REPRODUCED EITHER IN WHOLE OR IN PART WITHOUT PRIOR WRITTEN CONSENT OF ENBRIDGE.

ENBRIDGE ENBRIDGE PIPELINES INC.
10201 JASPER AVENUE
EDMONTON ALBERTA CANADA

LINE 3 REPLACEMENT PROJECT (LINE 93)
NPS 36 PIPELINE
PLAN AND PROFILE
STA. 310+000.0 TO STA. 315+000.0

DRAWN *FRB* CHECK *CM* APPROVE
DATE *31-OCT-16* SCALE 1:10000 APPROVE

D-PPBOR-SK3010 **3010**

BOOK OF REFERENCE
PROVINCE OF SASKATCHEWAN

DWG No.: D-PPBOR-SK3010

TRACT	PARCEL #	TITLE NUMBER	LOT	BLOCK	PLAN	LEGAL DESCRIPTION							PARTY TYPE	NAME	WIDTH OF PROPOSED EASEMENT (METRES)	LENGTH (METRES)	AREA (HA.)
						EXT.	LOC.	SEC.	TWP.	RGE.	MER.						
R.M OF FERTILE VALLEY No. 285, SK																	
SL538	117859113	117280852				0	S.W.	34	28	10	W.3M.	OWNER	MANN FARMS LTD.	12.0	366.6	0.44	
SL539	117860294	117230060				0	N.W.	27	28	10	W.3M.	OWNER	HUTTERIAN BRETHERN OF DINSMORE	12.0	419.8	0.51	
SL540	117860306	117280739				0	N.E.	27	28	10	W.3M.	OWNER	REUBEN FARMS LTD.	12.0	872.8	1.05	
SL543	117860261	126825835				0	N.W.	26	28	10	W.3M.	OWNER	ANERLEY FARMS LTD.	12.0	666.6	0.80	
SL544	117849527	126825857				0	S.W.	26	28	10	W.3M.	OWNER	ANERLEY FARMS LTD.	12.0	207.5	0.25	
SL545	117860250	127579977				0	S.E.	26	28	10	W.3M.	OWNER	ROSS DOUGLAS DALLAS	12.0	879.1	1.06	
SL546	117860227	117230374				0	S.W.	25	28	10	W.3M.	OWNER	REUBEN FARMS LTD.	12.0	861.3	1.03	
SL547	117849516	117230363				0	S.E.	25	28	10	W.3M.	OWNER	REUBEN FARMS LTD.	12.0	152.7	0.18	
SL548	117860216	117230240				0	N.E.	24	28	10	W.3M.	OWNER	HUTTERIAN BRETHERN OF DINSMORE	12.0	461.1	0.56	

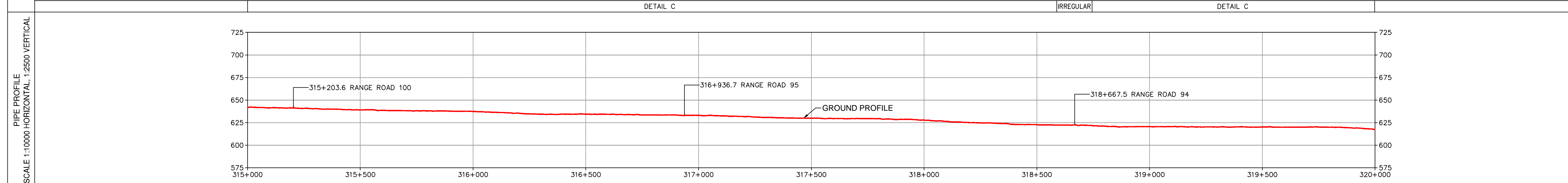
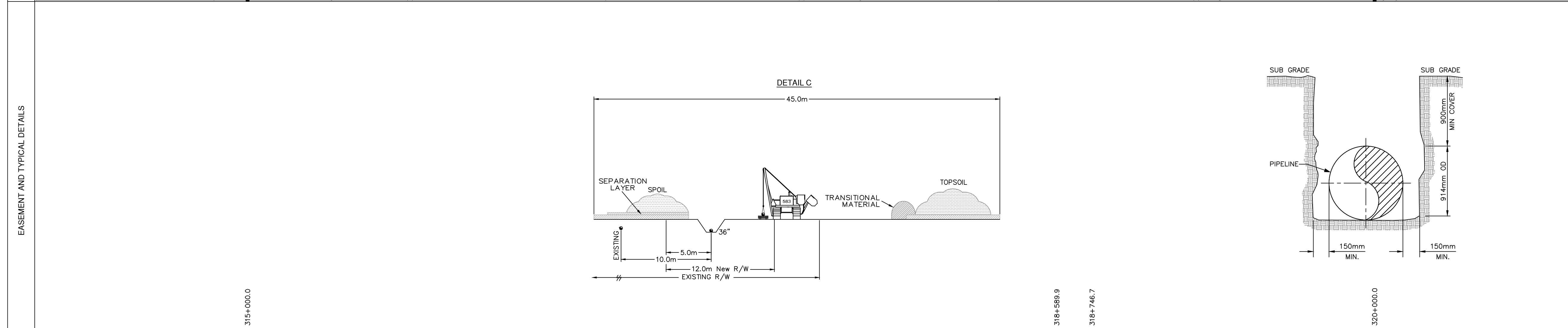


LEGEND

- ENBRIDGE KILOMETRE POST (KME)
- ENBRIDGE L3R KILOMETRE POST (KP)
- ENBRIDGE L3R STATIONING (STA.)
- ENBRIDGE L3R TRACT / PARCEL NUMBER
- PROPOSED ENBRIDGE EASEMENT

0 200 400 600
SCALE IN METERS

- NOTES:**
1. ALL MEASUREMENTS ARE IN METERS UNLESS NOTED OTHERWISE.
 2. ALL EASEMENT LENGTHS ARE ALONG DITCHLINE OF PROPOSED ENBRIDGE EASEMENT.
 3. AREAS AND DISTANCES BASED ON EXISTING ENBRIDGE ROUTE SHEET DIGITAL MAPPING DATA FILES.
 4. AREAS ARE COMPUTER GENERATED FROM THE PROPOSED EASEMENT PERIMETER.
 5. TO CONVERT FROM METRIC TO IMPERIAL UNITS USE:
0.3048 METRE = 1 FOOT
1.609344 KILOMETRE = 1 MILE
1.0 HECTARE = 2.471 ACRES
 6. FOR INFORMATION PURPOSES, EXISTING ENBRIDGE EASEMENTS MAY ALSO BE SHOWN.
 7. REDUCED SIZE DRAWINGS WILL NOT BE TO SCALE.



COPYRIGHT © THIS DRAWING IS THE PROPERTY OF ENBRIDGE AND SHALL NOT BE REPRODUCED EITHER IN WHOLE OR IN PART WITHOUT PRIOR WRITTEN CONSENT OF ENBRIDGE.

ENBRIDGE ENBRIDGE PIPELINES INC.
10201 JASPER AVENUE
EDMONTON ALBERTA CANADA

LINE 3 REPLACEMENT PROJECT (LINE 93)
NPS 36 PIPELINE
PLAN AND PROFILE
STA. 315+000.0 TO STA. 320+000.0

DRAWN *nm*/CHECK *cm*/APPROVE
DATE *31-OCT-16*/SCALE 1:10000/APPROVE

D-PPBOR-SK3011 **3011**

BOOK OF REFERENCE
PROVINCE OF SASKATCHEWAN

DWG No.: D-PPBOR-SK3011

TRACT	PARCEL #	TITLE NUMBER	LOT	BLOCK	PLAN	LEGAL DESCRIPTION							PARTY TYPE	NAME	WIDTH OF PROPOSED EASEMENT (METRES)	LENGTH (METRES)	AREA (HA.)
						EXT.	LOC.	SEC.	TWP.	RGE.	MER.						
R.M OF FERTILE VALLEY No. 285, SK																	
SL548	117860216	117230240				0	N.E.	24	28	10	W.3M.	OWNER	HUTTERIAN BRETHREN OF DINSMORE	12.0	192.4	0.23	
SL549	203171048	148783281				1	N.W.	19	28	9	W.3M.	OWNER	CLARENCE STAAL RAFOSS	12.0	854.3	1.03	
SL550	119581544	114469869				0	N.E.	19	28	9	W.3M.	OWNER	REUBEN FARMS LTD.	12.0	851.8	1.02	
SL551	119581522	114469847				0	S.E.	19	28	9	W.3M.	OWNER	CLARENCE S. RAFOSS	12.0	2.1	0.01	
SL552	119581555	114469588				0	S.W.	20	28	9	W.3M.	OWNER	COBERT FARMS LTD.	12.0	857.3	1.03	
SL553	119594605	147328825				0	S.E.	20	28	9	W.3M.	OWNER	PRATT COULEE FARMS LTD.	12.0	850.9	1.02	
SL556	119594616	142768435				0	S.W.	21	28	9	W.3M.	OWNER	PRATT COULEE FARMS LTD.	12.0	629.8	0.75	
SL557	119581465	137615766				0	N.W.	16	28	9	W.3M.	OWNER	BRUCE FAIRALL HOPKINS WENDY MANSON	12.0	217.1	0.26	
SL557	119581465	114470243				0	N.W.	16	28	9	W.3M.	OWNER	BRUCE FAIRALL HOPKINS	12.0	217.1	0.26	
SL559	119581476	141253275				0	N.E.	16	28	9	W.3M.	OWNER	TRENTON GERALD SIM JERILYN RUTH SIM	12.0	469.2	0.56	

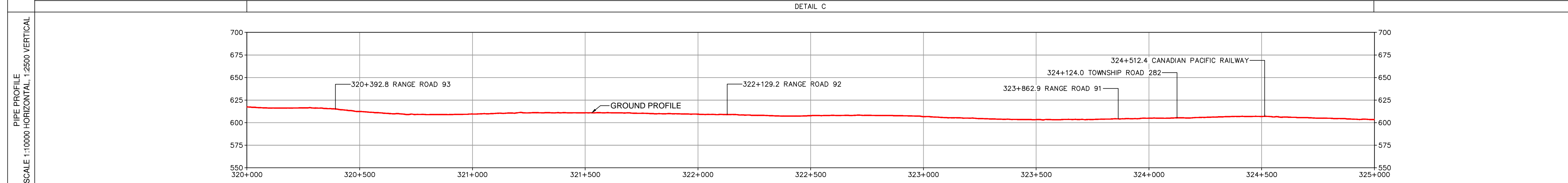
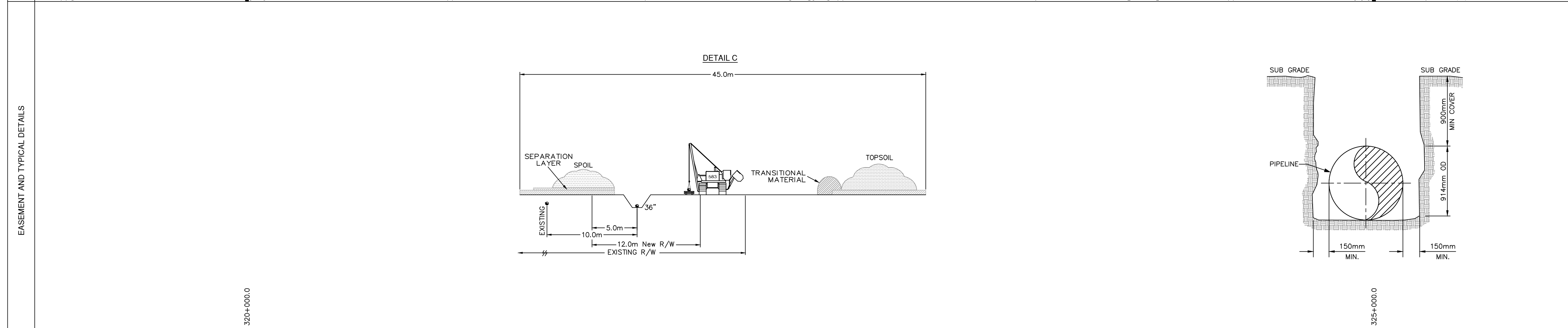


LEGEND

- ENBRIDGE KILOMETRE POST (KME)
- ENBRIDGE L3R KILOMETRE POST (KP)
- ENBRIDGE L3R STATIONING (STA.)
- ENBRIDGE L3R TRACT / PARCEL NUMBER
- PROPOSED ENBRIDGE EASEMENT

0 200 400 600
SCALE IN METERS

- ### NOTES:
1. ALL MEASUREMENTS ARE IN METERS UNLESS NOTED OTHERWISE.
 2. ALL EASEMENT LENGTHS ARE ALONG DITCHLINE OF PROPOSED ENBRIDGE EASEMENT.
 3. AREAS AND DISTANCES BASED ON EXISTING ENBRIDGE ROUTE SHEET DIGITAL MAPPING DATA FILES.
 4. AREAS ARE COMPUTER GENERATED FROM THE PROPOSED EASEMENT PERIMETER.
 5. TO CONVERT FROM METRIC TO IMPERIAL UNITS USE:
0.3048 METRE = 1 FOOT
1.609344 KILOMETRE = 1 MILE
1.0 HECTARE = 2.471 ACRES
 6. FOR INFORMATION PURPOSES, EXISTING ENBRIDGE EASEMENTS MAY ALSO BE SHOWN.
 7. REDUCED SIZE DRAWINGS WILL NOT BE TO SCALE.



COPYRIGHT © THIS DRAWING IS THE PROPERTY OF ENBRIDGE AND SHALL NOT BE REPRODUCED EITHER IN WHOLE OR IN PART WITHOUT PRIOR WRITTEN CONSENT OF ENBRIDGE.

ENBRIDGE PIPELINES INC.
10201 JASPER AVENUE
EDMONTON ALBERTA CANADA

LINE 3 REPLACEMENT PROJECT (LINE 93)
NPS 36 PIPELINE
PLAN AND PROFILE
STA. 320+000.0 TO STA. 325+000.0

DRAWN *FRB* CHECK *CM* APPROVE
DATE *31-OCT-16* SCALE 1:10000 APPROVE

D-PPBOR-SK3012 **3012**

BOOK OF REFERENCE
PROVINCE OF SASKATCHEWAN

DWG No.: D-PPBOR-SK3012

TRACT	PARCEL #	TITLE NUMBER	LOT	BLOCK	PLAN	LEGAL DESCRIPTION							PARTY TYPE	NAME	WIDTH OF PROPOSED EASEMENT (METRES)	LENGTH (METRES)	AREA (HA.)
						EXT.	LOC.	SEC.	TWP.	RGE.	MER.						
R.M OF FERTILE VALLEY No. 285, SK																	
SL559	119581476	141253275				0	N.E.	16	28	9	W.3M.	OWNER	TRENTON GERALD SIM JERILYN RUTH SIM	12.0	381.5	0.46	
SL560	119581432	114470412				0	N.W.	15	28	9	W.3M.	OWNER	DONALD HALVOR HOPKINS	12.0	857.1	1.03	
SL561	119581443	114470401				0	N.E.	15	28	9	W.3M.	OWNER	DONALD HALVOR HOPKINS	12.0	445.0	0.53	
SL562	119594560	137651496				0	S.E.	15	28	9	W.3M.	OWNER	LINDA MURPHY	12.0	412.4	0.50	
SL563	119581397	114470423				0	S.W.	14	28	9	W.3M.	OWNER	BRUCE FAIRALL HOPKINS WENDY MARLENE MANSON	12.0	856.2	1.03	
SL564	119594559	147995218				0	S.E.	14	28	9	W.3M.	OWNER	WALLY ERNEST HARILDSTAD	12.0	857.2	1.03	
SL565	119581364	109818557				1	S.W.	13	28	9	W.3M.	OWNER	HALF DIAMOND CIRCLE FARM LTD.	12.0	218.1	0.26	
SL566	119581342	108834307				1	N.W.	12	28	9	W.3M.	OWNER	HALF DIAMOND CIRCLE FARM LTD.	12.0	344.1	0.42	
SL567	119599790	143163299			AK363	1	N.W.	12	28	9	W.3M.	OWNER	BIG SKY RAIL CORP.	12.0	35.5	0.04	
SL568	119720965	108834318				2	N.W.	12	28	9	W.3M.	OWNER	HALF DIAMOND CIRCLE FARM LTD.	12.0	198.3	0.24	
SL569	119581353	131323610				0	N.E.	12	28	9	W.3M.	OWNER	LORE LESLIE INGELL MARJORIE INGELL	12.0	270.5	0.32	

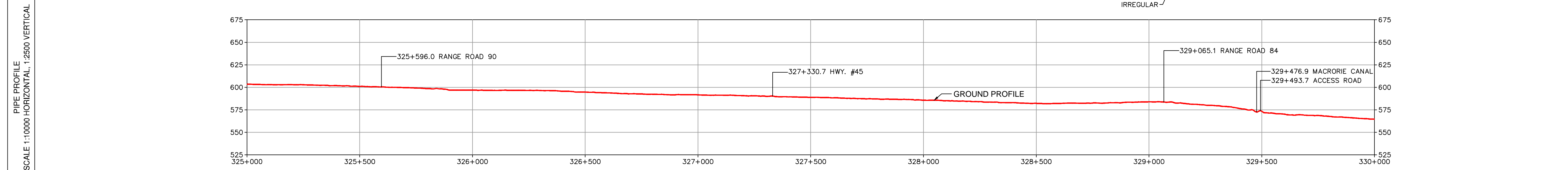
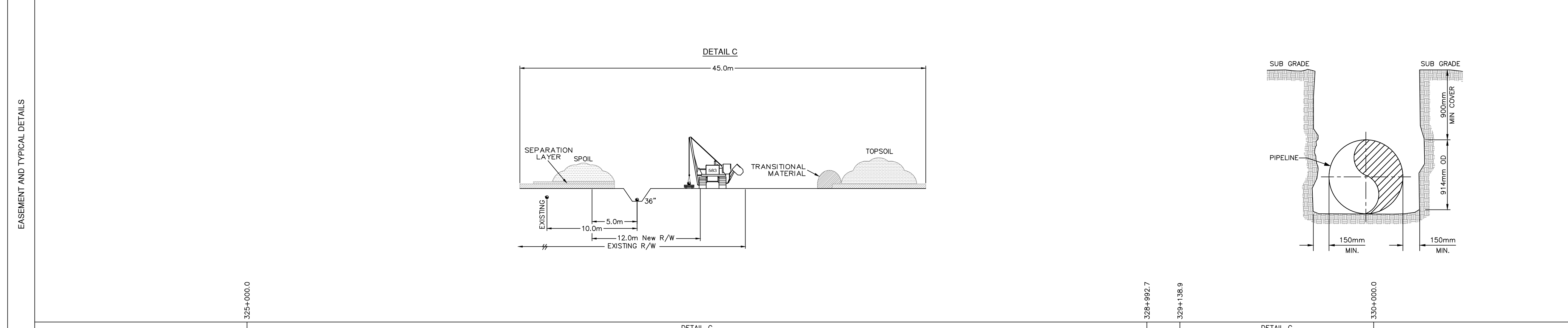


LEGEND

- ENBRIDGE KILOMETRE POST (KME)
- ENBRIDGE L3R KILOMETRE POST (KP)
- ENBRIDGE L3R STATIONING (STA.)
- SL1081 ENBRIDGE L3R TRACT / PARCEL NUMBER
- PROPOSED ENBRIDGE EASEMENT

0 200 400 600
SCALE IN METERS

- NOTES:**
- ALL MEASUREMENTS ARE IN METERS UNLESS NOTED OTHERWISE.
 - ALL EASEMENT LENGTHS ARE ALONG DITCHLINE OF PROPOSED ENBRIDGE EASEMENT.
 - AREAS AND DISTANCES BASED ON EXISTING ENBRIDGE ROUTE SHEET DIGITAL MAPPING DATA FILES.
 - AREAS ARE COMPUTER GENERATED FROM THE PROPOSED EASEMENT PERIMETER.
 - TO CONVERT FROM METRIC TO IMPERIAL UNITS USE:
0.3048 METRE = 1 FOOT
1.609344 KILOMETRE = 1 MILE
1.0 HECTARE = 2.471 ACRES
 - FOR INFORMATION PURPOSES, EXISTING ENBRIDGE EASEMENTS MAY ALSO BE SHOWN.
 - REDUCED SIZE DRAWINGS WILL NOT BE TO SCALE.



COPYRIGHT © THIS DRAWING IS THE PROPERTY OF ENBRIDGE AND SHALL NOT BE REPRODUCED EITHER IN WHOLE OR IN PART WITHOUT PRIOR WRITTEN CONSENT OF ENBRIDGE.

ENBRIDGE ENBRIDGE PIPELINES INC.
10201 JASPER AVENUE
EDMONTON ALBERTA CANADA

LINE 3 REPLACEMENT PROJECT (LINE 93)
NPS 36 PIPELINE
PLAN AND PROFILE
STA. 325+000.0 TO STA. 330+000.0

DRAWN FRB/CHECK CM/APPROVE
DATE 31-OCT-16/SCALE 1:10000/APPROVE

D-PPBOR-SK3013 **3013**

BOOK OF REFERENCE
PROVINCE OF SASKATCHEWAN

DWG No.: D-PPBOR-SK3013

TRACT	PARCEL #	TITLE NUMBER	LOT	BLOCK	PLAN	LEGAL DESCRIPTION					PARTY TYPE	NAME	WIDTH OF PROPOSED EASEMENT (METRES)	LENGTH (METRES)	AREA (HA.)	
						EXT.	LOC.	SEC.	TWP.	RGE.						MER.
R.M OF FERTILE VALLEY No. 285, SK																
SL569	119581353	131323610				0	N.E.	12	28	9	W.3M.	OWNER	LORE LESLIE INGELL MARJORIE INGELL	12.0	585.2	0.70
SL570	119571587	144313073				0	N.W.	7	28	8	W.3M.	OWNER	SAREMDA FARMS INC.	12.0	856.1	1.03
SL571	119571598	144313084				0	N.E.	7	28	8	W.3M.	OWNER	SAREMDA FARMS INC.	12.0	74.1	0.09
SL572	149876511	144313095				12	S.E.	7	28	8	W.3M.	OWNER	SAREMDA FARMS INC.	12.0	769.4	0.93
SL575	119571611	117296512				0	S.W.	8	28	8	W.3M.	OWNER	WILLIAM CHARLES VAVRA DONNA JEAN VAVRA	12.0	843.0	1.01
SL576	119571600	117296523				0	S.E.	8	28	8	W.3M.	OWNER	HALF DIAMOND CIRCLE FARM LTD.	12.0	709.1	0.85
SL577	119571510	117296219				0	N.E.	5	28	8	W.3M.	OWNER	LLOYD EDWIN DELPARTE JEAN AFTON DELPARTE	12.0	147.3	0.18
SL578	119571464	131253825				0	N.W.	4	28	8	W.3M.	OWNER	GARTH EDWARD ROSETH	12.0	358.7	0.43
SL578	119571464	131253780				0	N.W.	4	28	8	W.3M.	OWNER	DWAYNE MARVIN ROSETH	12.0	358.7	0.43
SL579.1	164954548	139479788			73S07690	1	N.W.	4	28	8	W.3M.	OWNER	HER MAJESTY THE QUEEN (SASKATCHEWAN)	12.0	107.6	0.13
SL581	164954559	139479799		I	73S07690	2	N.W.	4	28	8	W.3M.	OWNER	HER MAJESTY THE QUEEN (SASKATCHEWAN)	12.0	388.1	0.47
SL582	119571475	117296152				0	N.E.	4	28	8	W.3M.	OWNER	GARRY ROY NIEMAN JOYCE MARION NIEMAN	12.0	68.9	0.08

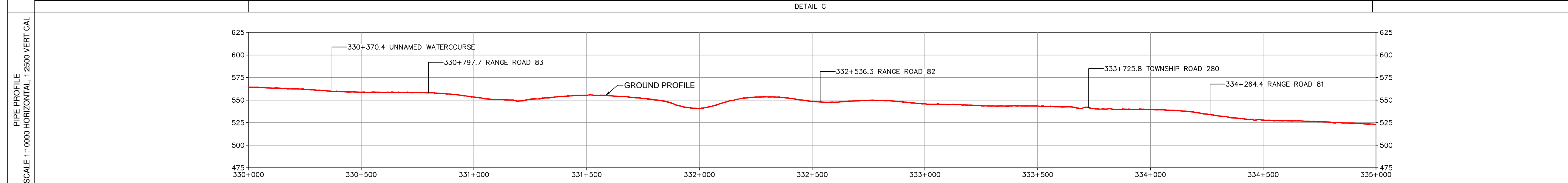
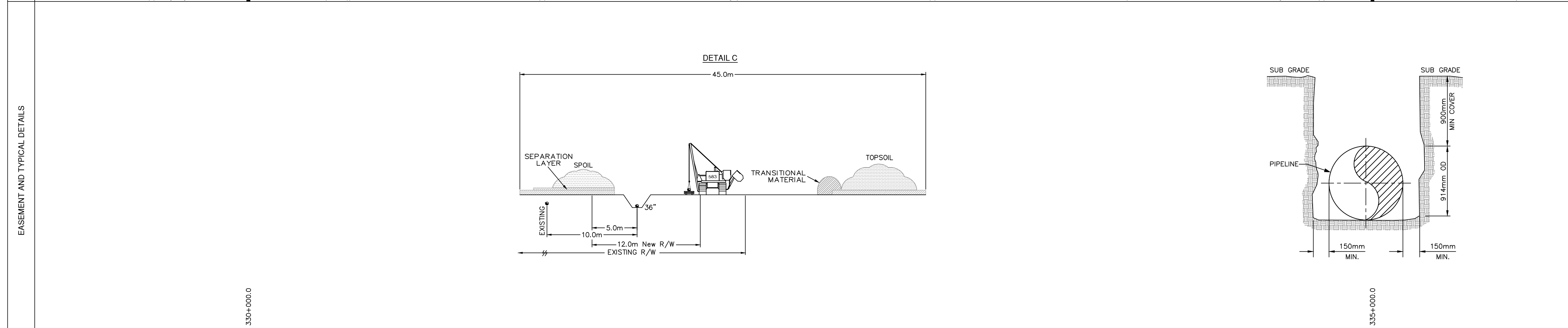


LEGEND

- ENBRIDGE KILOMETRE POST (KME)
- ENBRIDGE L3R KILOMETRE POST (KP)
- ENBRIDGE L3R STATIONING (STA.)
- ENBRIDGE L3R TRACT / PARCEL NUMBER
- PROPOSED ENBRIDGE EASEMENT

0 200 400 600
SCALE IN METERS

- NOTES:**
- ALL MEASUREMENTS ARE IN METERS UNLESS NOTED OTHERWISE.
 - ALL EASEMENT LENGTHS ARE ALONG DITCHLINE OF PROPOSED ENBRIDGE EASEMENT.
 - AREAS AND DISTANCES BASED ON EXISTING ENBRIDGE ROUTE SHEET DIGITAL MAPPING DATA FILES.
 - AREAS ARE COMPUTER GENERATED FROM THE PROPOSED EASEMENT PERIMETER.
 - TO CONVERT FROM METRIC TO IMPERIAL UNITS USE:
0.3048 METRE = 1 FOOT
1.609344 KILOMETRE = 1 MILE
1.0 HECTARE = 2.471 ACRES
 - FOR INFORMATION PURPOSES, EXISTING ENBRIDGE EASEMENTS MAY ALSO BE SHOWN.
 - REDUCED SIZE DRAWINGS WILL NOT BE TO SCALE.



COPYRIGHT © THIS DRAWING IS THE PROPERTY OF ENBRIDGE AND SHALL NOT BE REPRODUCED EITHER IN WHOLE OR IN PART WITHOUT PRIOR WRITTEN CONSENT OF ENBRIDGE.

ENBRIDGE ENBRIDGE PIPELINES INC.
10201 JASPER AVENUE
EDMONTON ALBERTA CANADA

LINE 3 REPLACEMENT PROJECT (LINE 93)
NPS 36 PIPELINE
PLAN AND PROFILE
STA. 330+000.0 TO STA. 335+000.0

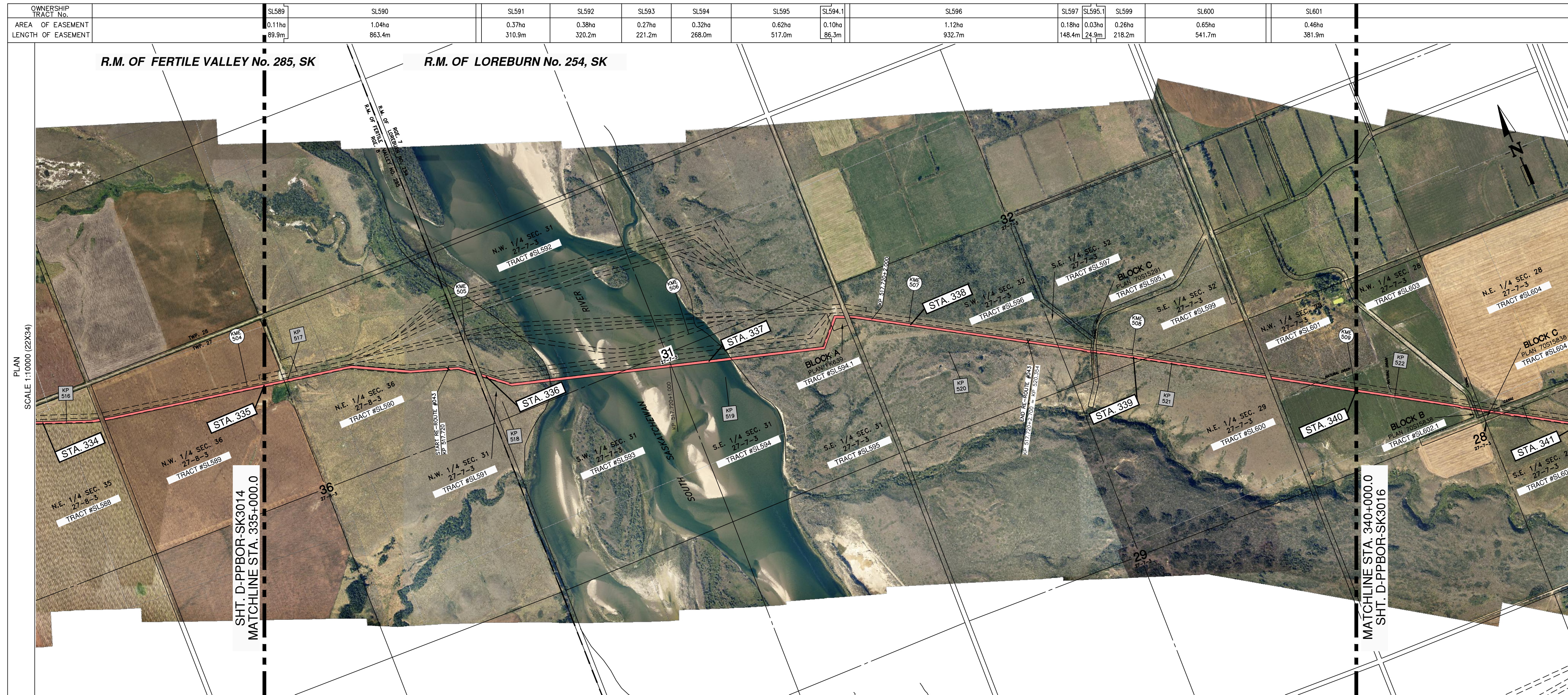
DRAWN FRB/CHECK CM/APPROVE
DATE 31-OCT-16/SCALE 1:10000/APPROVE

D-PPBOR-SK3014 **3014**

BOOK OF REFERENCE
 PROVINCE OF SASKATCHEWAN

DWG No.: D-PPBOR-SK3014

TRACT	PARCEL #	TITLE NUMBER	LOT	BLOCK	LEGAL DESCRIPTION							PARTY TYPE	NAME	WIDTH OF PROPOSED EASEMENT (METRES)	LENGTH (METRES)	AREA (HA.)
					PLAN	EXT.	LOC.	SEC.	TWP.	RGE.	MER.					
R.M OF FERTILE VALLEY No. 285, SK																
SL582	119571475	117296152				0	N.E.	4	28	8	W.3M.	OWNER	GARRY ROY NIEMAN JOYCE MARION NIEMAN	12.0	786.1	0.94
SL583	119571420	117296095				0	N.W.	3	28	8	W.3M.	OWNER	BRADLEY ROY NIEMAN	12.0	492.8	0.59
SL584	119571419	117296107				0	S.W.	3	28	8	W.3M.	OWNER	GEORGE ALBERT MURRAY ALICE ELAINE MURRAY	12.0	363.4	0.44
SL585	119571408	117296084				0	S.E.	3	28	8	W.3M.	OWNER	GEORGE ALBERT MURRAY ALICE ELAINE MURRAY	12.0	858.0	1.03
SL586	119571374	109916196				0	S.W.	2	28	8	W.3M.	OWNER	NORRIS NESHEIM	12.0	854.9	1.03
SL587	119571363	117296051				0	S.E.	2	28	8	W.3M.	OWNER	THE SASKATCHEWAN LAND BANK COMMISSION	12.0	297.3	0.35
SL588	119586123	114967750				0	N.E.	35	27	8	W.3M.	OWNER	DEAN ALTON CORBETT VELMA MARIE CORBETT	12.0	496.3	0.60
SL589	119586156	114967794				0	N.W.	36	27	8	W.3M.	OWNER	GEORGE ALBERT MURRAY ALICE MURRAY	12.0	725.4	0.87

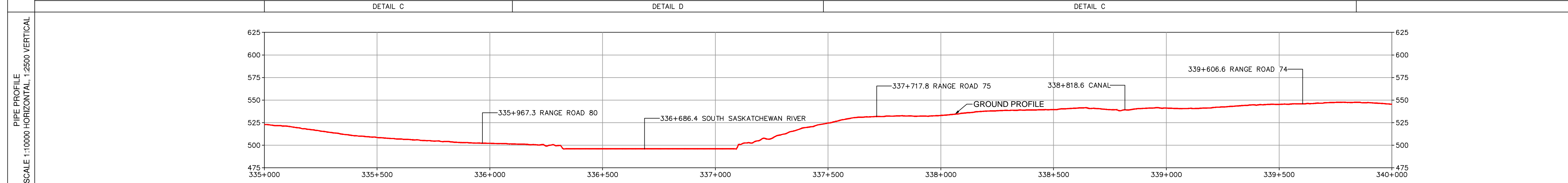
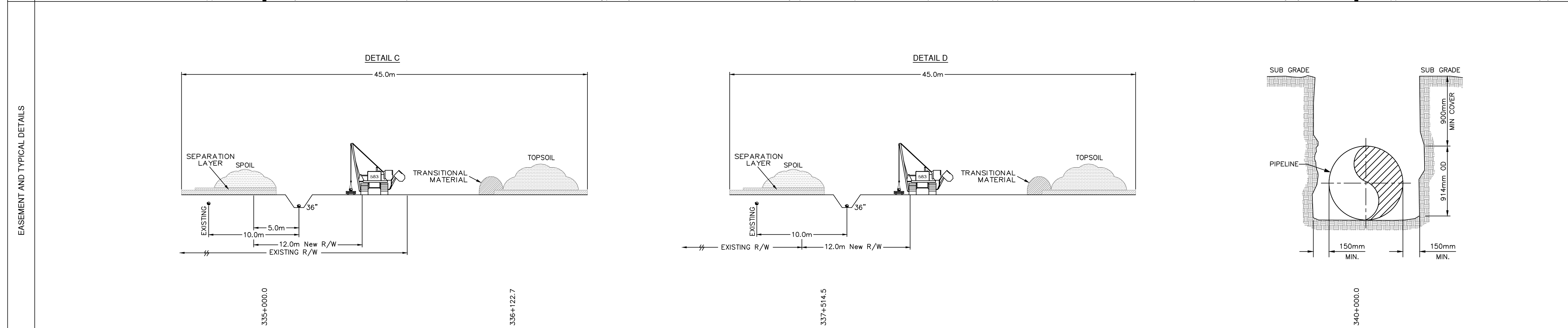


LEGEND

- 25 ENBRIDGE KILOMETRE POST (KME)
- KP 981 ENBRIDGE L3R KILOMETRE POST (KP)
- STA. 862 ENBRIDGE L3R STATIONING (STA.)
- SL1081 ENBRIDGE L3R TRACT / PARCEL NUMBER
- PROPOSED ENBRIDGE EASEMENT

0 200 400 600
SCALE IN METERS

- NOTES:**
1. ALL MEASUREMENTS ARE IN METERS UNLESS NOTED OTHERWISE.
 2. ALL EASEMENT LENGTHS ARE ALONG DITCHLINE OF PROPOSED ENBRIDGE EASEMENT.
 3. AREAS AND DISTANCES BASED ON EXISTING ENBRIDGE ROUTE SHEET DIGITAL MAPPING DATA FILES.
 4. AREAS ARE COMPUTER GENERATED FROM THE PROPOSED EASEMENT PERIMETER.
 5. TO CONVERT FROM METRIC TO IMPERIAL UNITS USE:
0.3048 METRE = 1 FOOT
1.609344 KILOMETRE = 1 MILE
1.0 HECTARE = 2.471 ACRES
 6. FOR INFORMATION PURPOSES, EXISTING ENBRIDGE EASEMENTS MAY ALSO BE SHOWN.
 7. REDUCED SIZE DRAWINGS WILL NOT BE TO SCALE.



COPYRIGHT © THIS DRAWING IS THE PROPERTY OF ENBRIDGE AND SHALL NOT BE REPRODUCED EITHER IN WHOLE OR IN PART WITHOUT PRIOR WRITTEN CONSENT OF ENBRIDGE

ENBRIDGE ENBRIDGE PIPELINES INC.
10201 JASPER AVENUE
EDMONTON ALBERTA CANADA

LINE 3 REPLACEMENT PROJECT (LINE 93)
NPS 36 PIPELINE
PLAN AND PROFILE
STA. 335+000.0 TO STA. 340+000.0

DRAWN *FRB* CHECK *CM* APPROVE
DATE *31-OCT-16* SCALE 1:10000 APPROVE

D-PPBOR-SK3015 **3015**

R.M. OF LOREBURN

BOOK OF REFERENCE
PROVINCE OF SASKATCHEWAN

DWG No.: D-PPBOR-SK3015

TRACT	PARCEL #	TITLE NUMBER	LOT	BLOCK	PLAN	LEGAL DESCRIPTION					PARTY TYPE	NAME	WIDTH OF PROPOSED EASEMENT (METRES)	LENGTH (METRES)	AREA (HA.)	
						EXT.	LOC.	SEC.	TWP.	RGE.						MER.
R.M OF FERTILE VALLEY No. 285, SK																
SL589	119586156	114967794				0	N.W.	36	27	8	W.3M.	OWNER	GEORGE ALBERT MURRAY ALICE MURRAY	12.0	89.9	0.11
SL590	147045405	115775040				52	N.E.	36	27	8	W.3M.	OWNER	HER MAJESTY THE QUEEN (SASKATCHEWAN)	12.0	863.4	1.04
R.M OF LOREBURN No. 254, SK																
SL591	145774659	113141001				74	N.W.	31	27	7	W.3M.	OWNER	HER MAJESTY THE QUEEN (SASKATCHEWAN)	12.0	310.9	0.37
SL592	145454722	112590121				100	N.W.	31	27	7	W.3M.	OWNER	HER MAJESTY THE QUEEN (SASKATCHEWAN)	12.0	320.2	0.38
SL593	164972021	139551521				1	S.W.	31	27	7	W.3M.	OWNER	HER MAJESTY THE QUEEN (SASKATCHEWAN)	12.0	221.2	0.27
SL594	164972010	139551510				1	S.E.	31	27	7	W.3M.	OWNER	HER MAJESTY THE QUEEN (SASKATCHEWAN)	12.0	268.0	0.32
SL595	163768528	134913618				0	S.E.	31	27	7	W.3M.	OWNER	HER MAJESTY THE QUEEN (SASKATCHEWAN)	12.0	517.0	0.62
SL594.1	119816006	112590132		A	FK639	0	S.E.	31	27	7	W.3M.	OWNER	ENBRIDGE PIPELINES INC.	12.0	86.3	0.10
SL596	119814475	112590244				0	S.W.	32	27	7	W.3M.	OWNER	HER MAJESTY THE QUEEN (SASKATCHEWAN)	12.0	932.7	1.12
SL597	119814464	112590200				1	S.E.	32	27	7	W.3M.	OWNER	HER MAJESTY THE QUEEN (SASKATCHEWAN)	12.0	148.4	0.18
SL595.1	149218432	144654307		C	70S15291	0	S.E.	32	27	7	W.3M.	OWNER	HER MAJESTY THE QUEEN (SASKATCHEWAN)	12.0	24.9	0.03
SL599	119823420	112590222				3	S.E.	32	27	7	W.3M.	OWNER	HER MAJESTY THE QUEEN (SASKATCHEWAN)	12.0	218.2	0.26
SL600	119814374	113140998				0	N.E.	29	27	7	W.3M.	OWNER	HER MAJESTY THE QUEEN (SASKATCHEWAN)	12.0	541.7	0.65
SL601	119814329	139046890				1	N.W.	28	27	7	W.3M.	OWNER	JAY ROSS ANDERSON	12.0	381.9	0.46

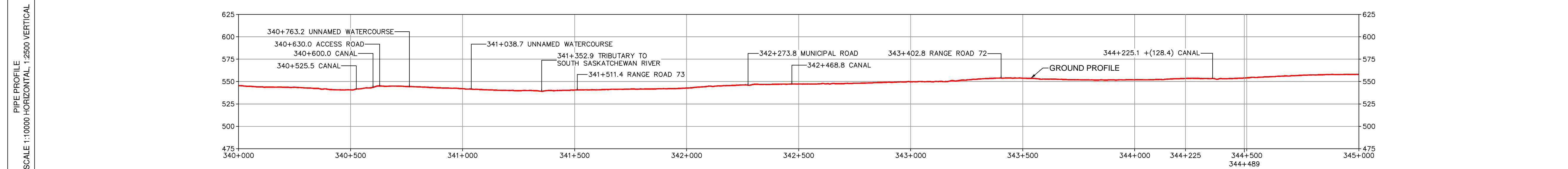
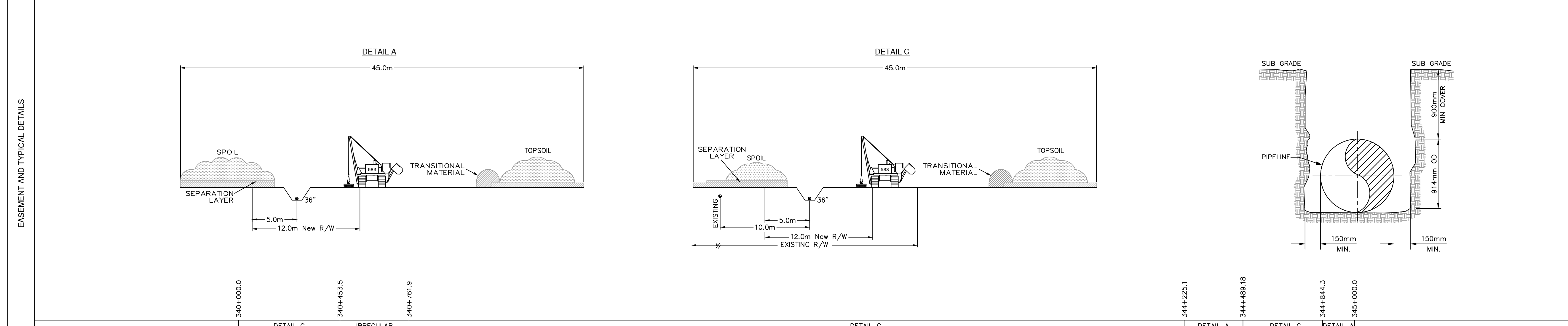


LEGEND

- ENBRIDGE KILOMETRE POST (KME)
- ENBRIDGE L3R KILOMETRE POST (KP)
- ENBRIDGE L3R STATIONING (STA.)
- ENBRIDGE L3R TRACT / PARCEL NUMBER
- PROPOSED ENBRIDGE EASEMENT

0 200 400 600
SCALE IN METERS

- NOTES:**
1. ALL MEASUREMENTS ARE IN METERS UNLESS NOTED OTHERWISE.
 2. ALL EASEMENT LENGTHS ARE ALONG DITCHLINE OF PROPOSED ENBRIDGE EASEMENT.
 3. AREAS AND DISTANCES BASED ON EXISTING ENBRIDGE ROUTE SHEET DIGITAL MAPPING DATA FILES.
 4. AREAS ARE COMPUTER GENERATED FROM THE PROPOSED EASEMENT PERIMETER.
 5. TO CONVERT FROM METRIC TO IMPERIAL UNITS USE:
0.3048 METRE = 1 FOOT
1.609344 KILOMETRE = 1 MILE
1.0 HECTARE = 2.471 ACRES
 6. FOR INFORMATION PURPOSES, EXISTING ENBRIDGE EASEMENTS MAY ALSO BE SHOWN.
 7. REDUCED SIZE DRAWINGS WILL NOT BE TO SCALE.



COPYRIGHT © THIS DRAWING IS THE PROPERTY OF ENBRIDGE AND SHALL NOT BE REPRODUCED EITHER IN WHOLE OR IN PART WITHOUT PRIOR WRITTEN CONSENT OF ENBRIDGE

ENBRIDGE ENBRIDGE PIPELINES INC.
10201 JASPER AVENUE
EDMONTON ALBERTA CANADA

LINE 3 REPLACEMENT PROJECT (LINE 93)
NPS 36 PIPELINE
PLAN AND PROFILE
STA. 340+000.0 TO STA. 345+000.0

DRAWN *R/W* CHECK *CM* APPROVE
DATE 31-OCT-16 SCALE 1:10000 APPROVE

D-PPBOR-SK3016 **3016**

BOOK OF REFERENCE
PROVINCE OF SASKATCHEWAN

DWG No.: D-PPBOR-SK3016

TRACT	PARCEL #	TITLE NUMBER	LOT	BLOCK	LEGAL DESCRIPTION					PARTY TYPE	NAME	WIDTH OF PROPOSED EASEMENT (METRES)	LENGTH (METRES)	AREA (HA.)		
					PLAN	EXT.	LOC.	SEC.	TWP.						RGE.	MER.
R.M. OF LOREBURN No. 254, SK																
SL601	119814329	139046890				1	NW	28	27	7	W.3M.	OWNER	JAY ROSS ANDERSON	12.0	512.0	0.62
SL602.1	149216788	118105455		B	70S15838	0	NW	28	27	7	W.3M.	OWNER	HER MAJESTY THE QUEEN (SASKATCHEWAN)	12.0	24.5	0.03
SL603	119823408	139046902				2	NW	28	27	7	W.3M.	OWNER	JAY ROSS ANDERSON	12.0	22.5	0.03
SL604	119814330	143100874				0	NE	28	27	7	W.3M.	OWNER	J H FARMS LTD.	12.0	40.7	0.04
SL604.1	149216766	118105433		C	70S15138	0	NE	28	27	7	W.3M.	OWNER	HER MAJESTY THE QUEEN (SASKATCHEWAN)	12.0	66.6	0.08
SL605	119814307	112590008				0	SE	28	27	7	W.3M.	OWNER	HER MAJESTY THE QUEEN (SASKATCHEWAN)	12.0	838.7	1.01
SL606	119814273	148503258				0	SW	27	27	7	W.3M.	OWNER	ENBRIDGE PIPELINES INC.	12.0	725.7	0.87
SL607	119815577	112589264				1	NW	22	27	7	W.3M.	OWNER	HER MAJESTY THE QUEEN (SASKATCHEWAN)	12.0	166.9	0.20
SL607.1	149217273	118106085		C	70S15852	0	NE	22	27	7	W.3M.	OWNER	HER MAJESTY THE QUEEN (SASKATCHEWAN)	12.0	17.6	0.02
SL608	119814093	147507442				0	NE	22	27	7	W.3M.	OWNER	ENBRIDGE PIPELINES INC.	12.0	880.1	1.06
SL608.1	149217251	118106063		A	70S15852	0	NE	22	27	7	W.3M.	OWNER	HER MAJESTY THE QUEEN (SASKATCHEWAN)	12.0	30.1	0.04
SL610.1	149217329	118106142		C	70S15852	0	NW	23	27	7	W.3M.	OWNER	HER MAJESTY THE QUEEN (SASKATCHEWAN)	12.0	12.4	0.02
SL610	119814127	147507419				0	NW	23	27	7	W.3M.	OWNER	ENBRIDGE PIPELINES INC.	12.0	486.7	0.58
SL611	119814116	112589387				0	SW	23	27	7	W.3M.	OWNER	DALE LYLE HAUBERG	12.0	429.1	0.52
SL611.1	149217341	118106164		A	70S15852	0	SW	23	27	7	W.3M.	OWNER	HER MAJESTY THE QUEEN (SASKATCHEWAN)	12.0	23.0	0.03

SL614.1	149217330	118106153	A	70S15852	0	SE	23	27	7	W.3M.	OWNER	HER MAJESTY THE QUEEN (SASKATCHEWAN)	12.0	12.3	0.02
SL614	119814105	112589376			0	SE	23	27	7	W.3M.	OWNER	DALE LYLE HAUBERG	12.0	629.3	0.75



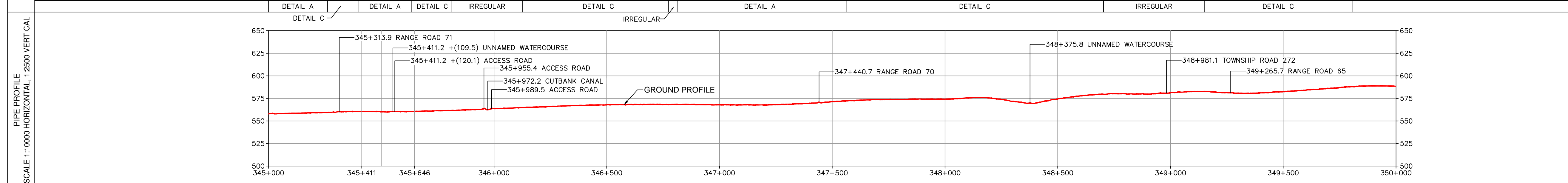
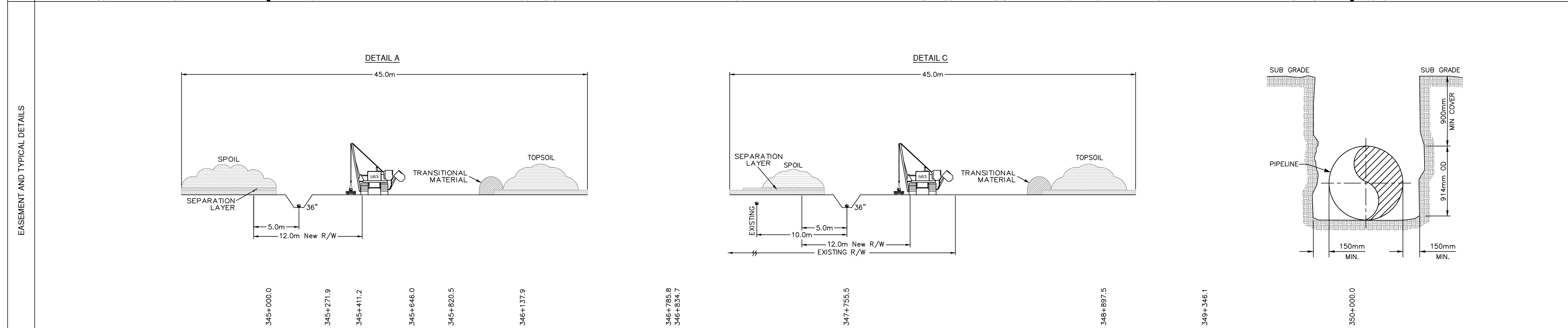
PLAN
SCALE 1:10000 (22X34)

LEGEND

- (25) ENBRIDGE KILOMETRE POST (KME)
- [KP 981] ENBRIDGE L3R KILOMETRE POST (KP)
- [STA. 862] ENBRIDGE L3R STATIONING (STA.)
- SL1081 ENBRIDGE L3R TRACT / PARCEL NUMBER
- [Red Line] PROPOSED ENBRIDGE EASEMENT

0 200 400 600
SCALE IN METERS

- NOTES:**
1. ALL MEASUREMENTS ARE IN METERS UNLESS NOTED OTHERWISE.
 2. ALL EASEMENT LENGTHS ARE ALONG DITCHLINE OF PROPOSED ENBRIDGE EASEMENT.
 3. AREAS AND DISTANCES BASED ON EXISTING ENBRIDGE ROUTE SHEET DIGITAL MAPPING DATA FILES.
 4. AREAS ARE COMPUTER GENERATED FROM THE PROPOSED EASEMENT PERIMETER.
 5. TO CONVERT FROM METRIC TO IMPERIAL UNITS USE:
0.3048 METRE = 1 FOOT
1.609344 KILOMETRE = 1 MILE
1.0 HECTARE = 2.471 ACRES
 6. FOR INFORMATION PURPOSES, EXISTING ENBRIDGE EASEMENTS MAY ALSO BE SHOWN.
 7. REDUCED SIZE DRAWINGS WILL NOT BE TO SCALE.



PIPE PROFILE
SCALE 1:10000-HORIZONTAL, 1:2500 VERTICAL

COPYRIGHT © THIS DRAWING IS THE PROPERTY OF ENBRIDGE AND SHALL NOT BE REPRODUCED EITHER IN WHOLE OR IN PART WITHOUT PRIOR WRITTEN CONSENT OF ENBRIDGE

ENBRIDGE ENBRIDGE PIPELINES INC.
10201 JASPER AVENUE
EDMONTON ALBERTA CANADA

LINE 3 REPLACEMENT PROJECT (LINE 93)
NPS 36 PIPELINE
PLAN AND PROFILE
STA. 345+000.0 TO STA. 350+000.0

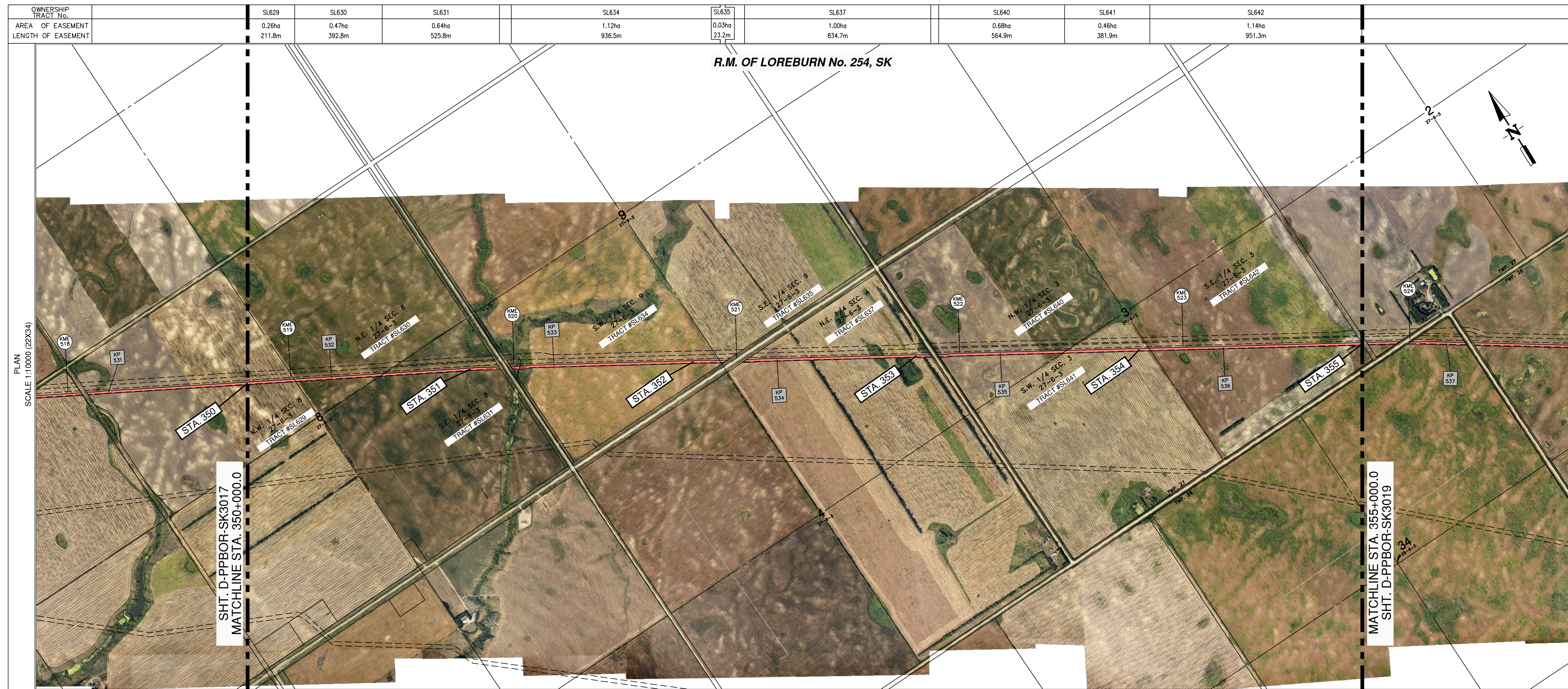
DRAWN FRB/CHECK CM/DATE 31-OCT-16/SCALE 1:10000/APPROVE

D-PPBOR-SK3017 **3017**

BOOK OF REFERENCE
PROVINCE OF SASKATCHEWAN

DWG No.: D-PPBOR-SK3017

TRACT	PARCEL #	TITLE NUMBER	LOT	BLOCK	PLAN	LEGAL DESCRIPTION			TWP.	RGE.	MER.	PARTY TYPE	NAME	WIDTH OF PROPOSED EASEMENT (METRES)	LENGTH (METRES)	AREA (HA.)
						EXT.	LOC.	SEC.								
R.M OF LOREBURN No. 254, SK																
SL614	119814105	112589376				0	S.E.	23	27	7	W.3M.	OWNER	DALE LYLE HAUBERG	12.0	302.1	0.36
SL616	202782898	144735824		A	101425160	74	S.W.	24	27	7	W.3M.	OWNER	ELLWOOD FREDRICK LARSON	12.0	183.3	0.22
SL617.1	202782832	144735767			70S15852	2	N.W.	13	27	7	W.3M.	OWNER	HER MAJESTY THE QUEEN (SASKATCHEWAN)	12.0	36.8	0.04
SL617	145683243	143628880	L.S. 13			76	N.W.	13	27	7	W.3M.	OWNER	SPUDWYK FARMS LTD.	12.0	253.4	0.31
SL619	202782843	144735778	L.S. 14			109	N.W.	13	27	7	W.3M.	OWNER	SPUDWYK FARMS LTD.	12.0	148.0	0.18
SL620.1	202782786	145121026		D	102117619	0	N.W.	13	27	7	W.3M.	OWNER	WATER SECURITY AGENCY	12.0	59.2	0.07
SL620	202782854	144735789	L.S. 14			110	N.W.	13	27	7	W.3M.	OWNER	SPUDWYK FARMS LTD.	12.0	258.3	0.31
SL621	145683276	143628790	L.S. 15			78	N.E.	13	27	7	W.3M.	OWNER	SPUDWYK FARMS LTD.	12.0	95.6	0.11
SL622	202782821	144735745	L.S. 10			82	N.E.	13	27	7	W.3M.	OWNER	SPUDWYK FARMS LTD.	12.0	369.9	0.45
SL623	145683298	143628835	L.S. 9			80	N.E.	13	27	7	W.3M.	OWNER	SPUDWYK FARMS LTD.	12.0	257.8	0.32
SL624	202782876	144735802				4	S.E.	13	27	7	W.3M.	OWNER	DOUGLAS JAMES CARLSON	12.0	435.7	0.53
SL626	117498774	112262341				0	S.W.	18	27	6	W.3M.	OWNER	LYLE TRACY STONE YVONNE FLORENCE STONE	12.0	871.5	1.05
SL627	117498763	115400371				0	S.E.	18	27	6	W.3M.	OWNER	JEFFREY NOLAN HOVLAND	12.0	632.0	0.75
SL628	117498358	144948077				0	N.E.	7	27	6	W.3M.	OWNER	ANDJELIC LAND INC.	12.0	257.5	0.32
SL629	117538476	115399817				3	N.W.	8	27	6	W.3M.	OWNER	REG JOHNSON	12.0	720.6	0.86



PLAN
SCALE 1:10000 (22X34)

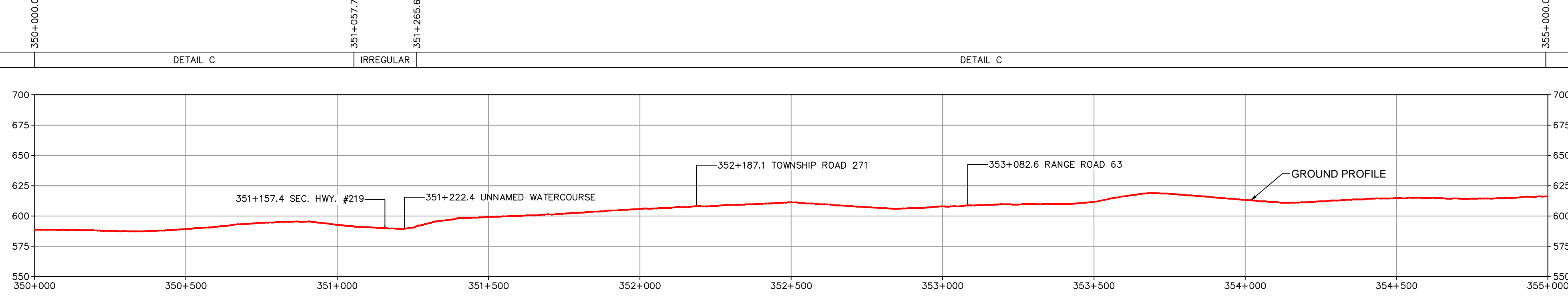
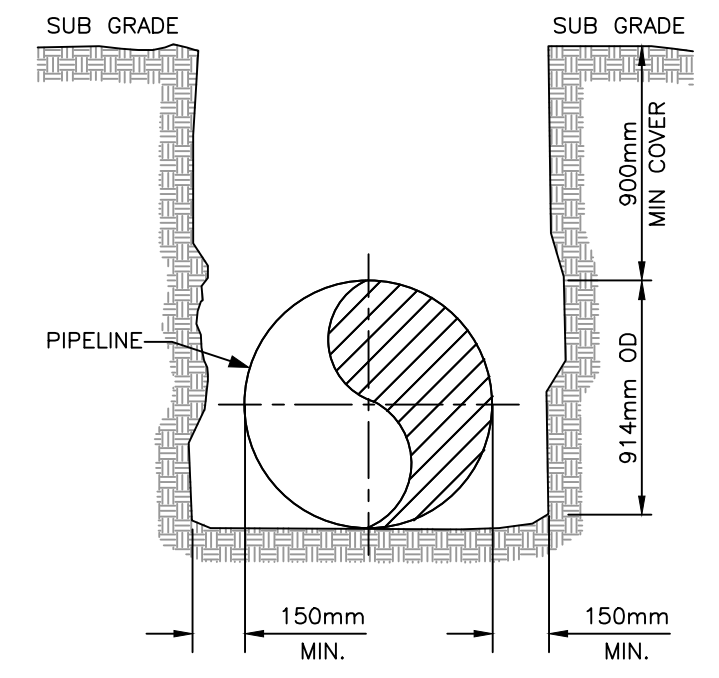
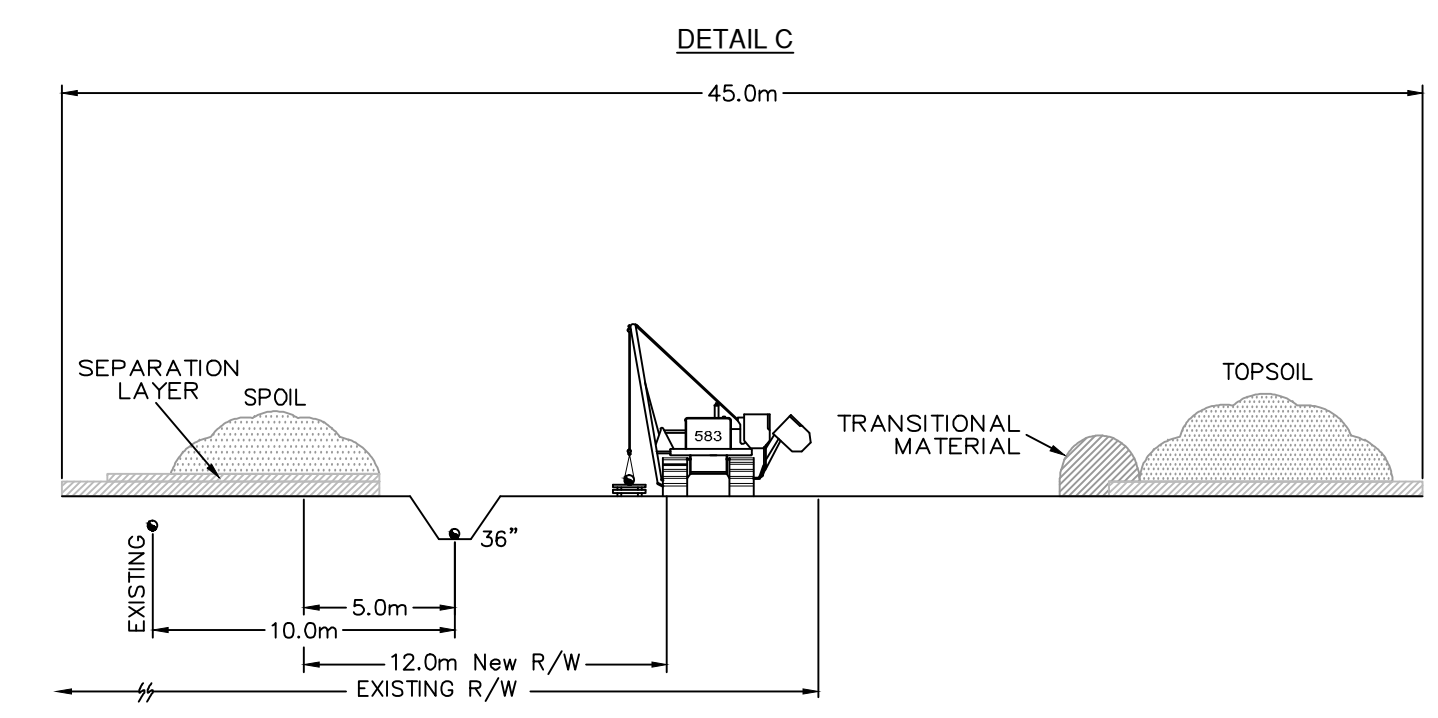
LEGEND

- ENBRIDGE KILOMETRE POST (KME)
- ENBRIDGE L3R KILOMETRE POST (KP)
- ENBRIDGE L3R STATIONING (STA.)
- ENBRIDGE L3R TRACT / PARCEL NUMBER
- PROPOSED ENBRIDGE EASEMENT

0 200 400 600
SCALE IN METERS

- NOTES:**
1. ALL MEASUREMENTS ARE IN METERS UNLESS NOTED OTHERWISE.
 2. ALL EASEMENT LENGTHS ARE ALONG DITCHLINE OF PROPOSED ENBRIDGE EASEMENT.
 3. AREAS AND DISTANCES BASED ON EXISTING ENBRIDGE ROUTE SHEET DIGITAL MAPPING DATA FILES.
 4. AREAS ARE COMPUTER GENERATED FROM THE PROPOSED EASEMENT PERIMETER.
 5. TO CONVERT FROM METRIC TO IMPERIAL UNITS USE:
0.3048 METRE = 1 FOOT
1.609344 KILOMETRE = 1 MILE
1.0 HECTARE = 2.471 ACRES
 6. FOR INFORMATION PURPOSES, EXISTING ENBRIDGE EASEMENTS MAY ALSO BE SHOWN.
 7. REDUCED SIZE DRAWINGS WILL NOT BE TO SCALE.

EASEMENT AND TYPICAL DETAILS



COPYRIGHT © THIS DRAWING IS THE PROPERTY OF ENBRIDGE AND SHALL NOT BE REPRODUCED EITHER IN WHOLE OR IN PART WITHOUT PRIOR WRITTEN CONSENT OF ENBRIDGE.

ENBRIDGE ENBRIDGE PIPELINES INC.
10201 JASPER AVENUE
EDMONTON ALBERTA CANADA

LINE 3 REPLACEMENT PROJECT (LINE 93)
NPS 36 PIPELINE
PLAN AND PROFILE
STA. 350+000.0 TO STA. 355+000.0

DRAWN *NM* CHECK *CM* APPROVE
DATE 31-OCT-16 SCALE 1:10000 APPROVE

D-PPBOR-SK3018 **3018**

BOOK OF REFERENCE
PROVINCE OF SASKATCHEWAN

DWG No.: D-PPBOR-SK3018

TRACT	PARCEL #	TITLE NUMBER	LOT	BLOCK	PLAN	LEGAL DESCRIPTION							PARTY TYPE	NAME	WIDTH OF PROPOSED EASEMENT (METRES)	LENGTH (METRES)	AREA (HA.)
						EXT.	LOC.	SEC.	TWP.	RGE.	MER.						
R.M OF LOREBURN No. 254, SK																	
SL629	117538476	115399817				3	N.W.	8	27	6	W.3M.	OWNER	REG JOHNSON	12.0	211.8	0.26	
SL630	117498392	132239123				0	N.E.	8	27	6	W.3M.	OWNER	BRADLEY NATHAN HOVLAND	12.0	392.8	0.47	
SL631	148049859	145047742				13	S.E	8	27	6	W.3M.	OWNER	BRADLEY HOVLAND	12.0	525.8	0.64	
SL634	117498415	143137346				0	S.W.	9	27	6	W.3M.	OWNER	NAMAKA FARMS INC.	12.0	936.5	1.12	
SL635	117498404	115399503				0	S.E.	9	27	6	W.3M.	OWNER	LARRY JOHN PETERMAN JANE LYNNE PETERMAN	12.0	23.2	0.03	
SL637	117498235	115399514				0	N.E.	4	27	6	W.3M.	OWNER	LARRY JOHN PETERMAN JANE LYNNE PETERMAN	12.0	834.7	1.00	
SL640	117498189	115474215				0	N.W.	3	27	6	W.3M.	OWNER	DARREN WILLIAM BULL CHARLES WILLIAM BULL	12.0	564.9	0.68	
SL641	117498178	141016058				0	S.W.	3	27	6	W.3M.	OWNER	ARLENE CHERYL NORRISH DARREN ALFRED NORRISH	12.0	381.9	0.46	
SL642	117498167	115474204				0	S.E.	3	27	6	W.3M.	OWNER	WILLIAM NORMAN ROBERTSON	12.0	951.3	1.14	



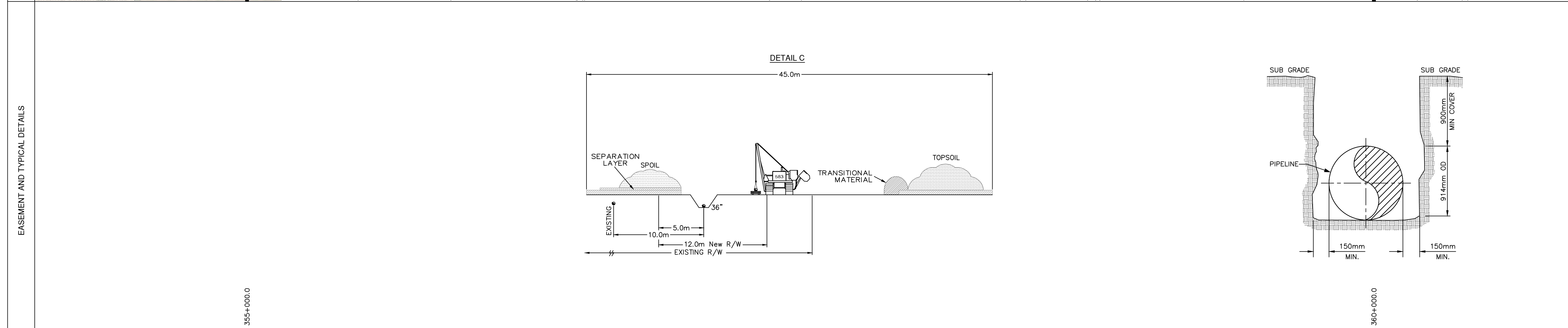
PLAN
SCALE 1:10000 (22X34)

LEGEND

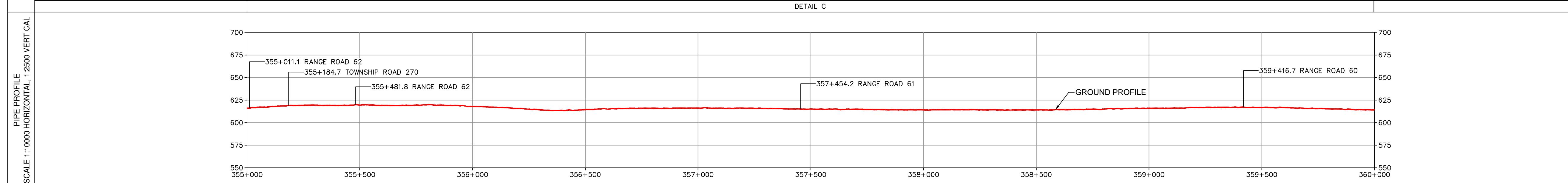
- ENBRIDGE KILOMETRE POST (KME)
- ENBRIDGE L3R KILOMETRE POST (KP)
- ENBRIDGE L3R STATIONING (STA.)
- ENBRIDGE L3R TRACT / PARCEL NUMBER
- PROPOSED ENBRIDGE EASEMENT

0 200 400 600
SCALE IN METERS

- NOTES:**
1. ALL MEASUREMENTS ARE IN METERS UNLESS NOTED OTHERWISE.
 2. ALL EASEMENT LENGTHS ARE ALONG DITCHLINE OF PROPOSED ENBRIDGE EASEMENT.
 3. AREAS AND DISTANCES BASED ON EXISTING ENBRIDGE ROUTE SHEET DIGITAL MAPPING DATA FILES.
 4. AREAS ARE COMPUTER GENERATED FROM THE PROPOSED EASEMENT PERIMETER.
 5. TO CONVERT FROM METRIC TO IMPERIAL UNITS USE:
0.3048 METRE = 1 FOOT
1.609344 KILOMETRE = 1 MILE
1.0 HECTARE = 2.471 ACRES
 6. FOR INFORMATION PURPOSES, EXISTING ENBRIDGE EASEMENTS MAY ALSO BE SHOWN.
 7. REDUCED SIZE DRAWINGS WILL NOT BE TO SCALE.



EASEMENT AND TYPICAL DETAILS



PIPE PROFILE
SCALE 1:10000 HORIZONTAL, 1:2500 VERTICAL

COPYRIGHT © THIS DRAWING IS THE PROPERTY OF ENBRIDGE AND SHALL NOT BE REPRODUCED EITHER IN WHOLE OR IN PART WITHOUT PRIOR WRITTEN CONSENT OF ENBRIDGE.

ENBRIDGE ENBRIDGE PIPELINES INC.
10201 JASPER AVENUE
EDMONTON ALBERTA CANADA

LINE 3 REPLACEMENT PROJECT (LINE 93)
NPS 36 PIPELINE
PLAN AND PROFILE
STA. 355+000.0 TO STA. 360+000.0

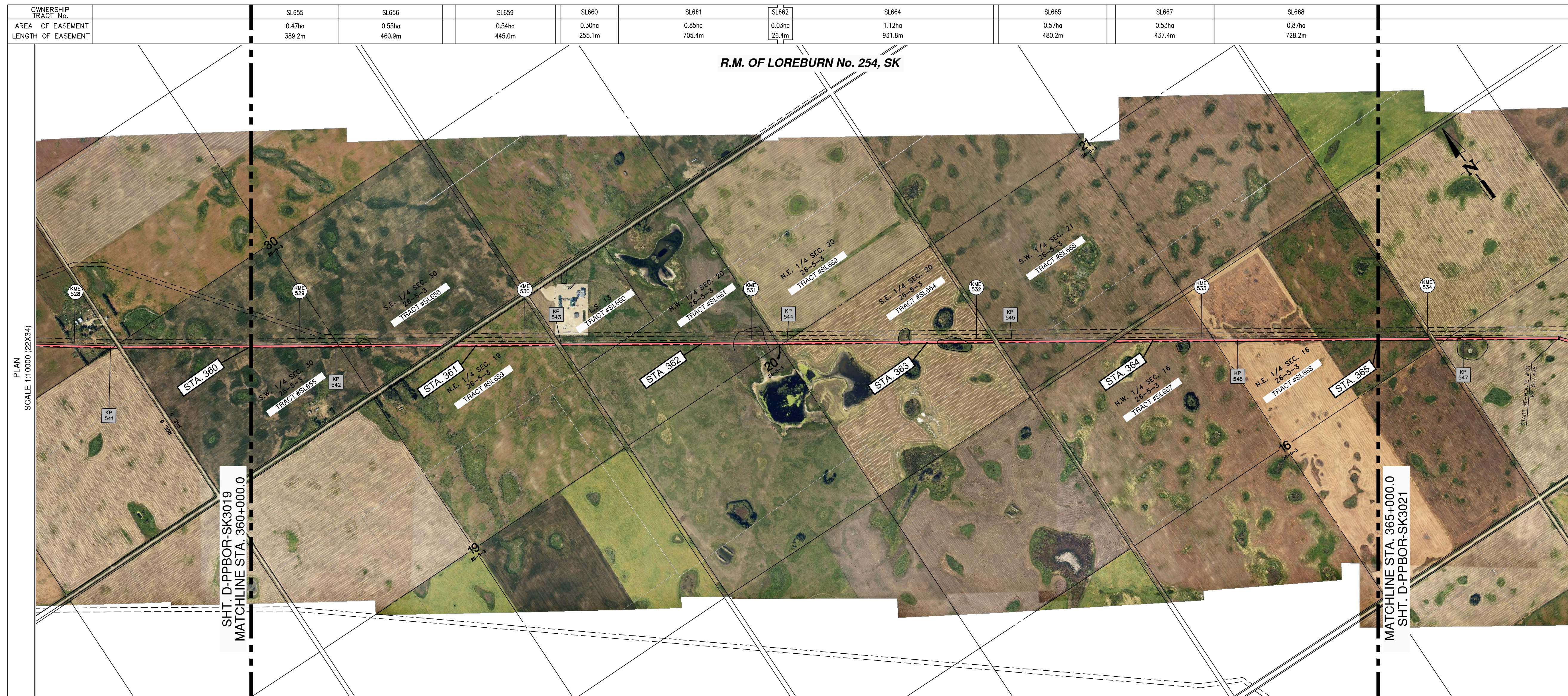
DRAWN *FRB* CHECK *CM* APPROVE
DATE *31-OCT-16* SCALE 1:10000 APPROVE

D-PPBOR-SK3019 **3019**

BOOK OF REFERENCE
PROVINCE OF SASKATCHEWAN

DWG No.: D-PPBOR-SK3019

TRACT	PARCEL #	TITLE NUMBER	LOT	BLOCK	LEGAL DESCRIPTION							PARTY TYPE	NAME	WIDTH OF PROPOSED EASEMENT (METRES)	LENGTH (METRES)	AREA (HA.)
					PLAN	EXT.	LOC.	SEC.	TWP.	RGE.	MER.					
R.M OF LOREBURN No. 254, SK																
SL643	117498134	129424125				0	S.W.	2	27	6	W.3M.	OWNER	ALAN STEWART ROBERTSON	12.0	134.4	0.16
SL645	102630316	100814240				0	N.E.	34	26	6	W.3M.	OWNER	LINDSAY VAN ZANDBERGEN LINDA CLAIR VAN ZANDBERGEN	12.0	251.6	0.30
SL648	102630327	100814295				0	N.W.	35	26	6	W.3M.	OWNER	GARRY DOUGLAS BOOK MELANIE RUTH BOOK	12.0	969.0	1.16
SL649	102675562	146483107				0	N.E.	35	26	6	W.3M.	OWNER	FREDA ELAINE ELASH THEODORE ELMER ELASH	12.0	113.6	0.13
SL650	102675540	100814307				0	S.E.	35	26	6	W.3M.	OWNER	LINDSAY VAN ZANDBERGEN	12.0	859.1	1.03
SL651	102675584	124725584				0	S.W.	36	26	6	W.3M.	OWNER	HAROLD JASON REED	12.0	512.4	0.61
SL652	102630204	124725630				0	N.W.	25	26	6	W.3M.	OWNER	HAROLD JASON REED	12.0	455.6	0.55
SL653	102675281	141240068				0	N.E.	25	26	6	W.3M.	OWNER	BRADLEY WILLIAM JESS	12.0	956.0	1.14
SL654	102675269	136753544				0	S.E.	25	26	6	W.3M.	OWNER	GREGORY JAMES MARTENS BARBARA RUTH MARTENS	12.0	13.8	0.02
SL655	102634006	148439357				0	S.W.	30	26	5	W.3M.	OWNER	POLLARD FARMS LTD.	12.0	570.9	0.68

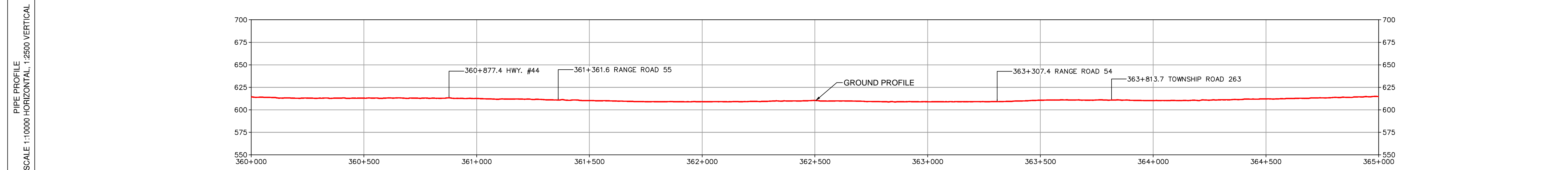
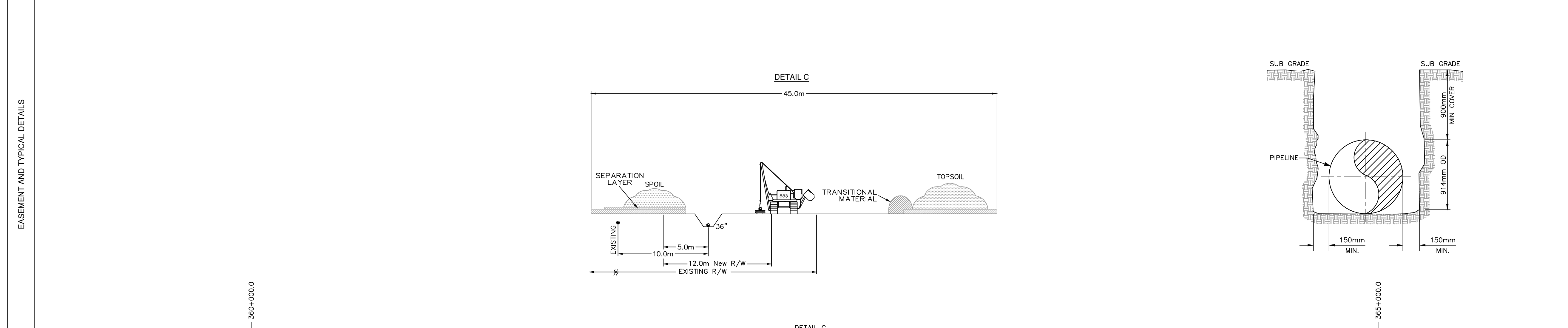


LEGEND

- ENBRIDGE KILOMETRE POST (KME)
- ENBRIDGE L3R KILOMETRE POST (KP)
- ENBRIDGE L3R STATIONING (STA.)
- SL1081 ENBRIDGE L3R TRACT / PARCEL NUMBER
- PROPOSED ENBRIDGE EASEMENT

0 200 400 600
SCALE IN METERS

- NOTES:**
- ALL MEASUREMENTS ARE IN METERS UNLESS NOTED OTHERWISE.
 - ALL EASEMENT LENGTHS ARE ALONG DITCHLINE OF PROPOSED ENBRIDGE EASEMENT.
 - AREAS AND DISTANCES BASED ON EXISTING ENBRIDGE ROUTE SHEET DIGITAL MAPPING DATA FILES.
 - AREAS ARE COMPUTER GENERATED FROM THE PROPOSED EASEMENT PERIMETER.
 - TO CONVERT FROM METRIC TO IMPERIAL UNITS USE:
0.3048 METRE = 1 FOOT
1.609344 KILOMETRE = 1 MILE
1.0 HECTARE = 2.471 ACRES
 - FOR INFORMATION PURPOSES, EXISTING ENBRIDGE EASEMENTS MAY ALSO BE SHOWN.
 - REDUCED SIZE DRAWINGS WILL NOT BE TO SCALE.



COPYRIGHT © THIS DRAWING IS THE PROPERTY OF ENBRIDGE AND SHALL NOT BE REPRODUCED EITHER IN WHOLE OR IN PART WITHOUT PRIOR WRITTEN CONSENT OF ENBRIDGE.

ENBRIDGE ENBRIDGE PIPELINES INC.
10201 JASPER AVENUE
EDMONTON ALBERTA CANADA

LINE 3 REPLACEMENT PROJECT (LINE 93)
NPS 36 PIPELINE
PLAN AND PROFILE
STA. 360+000.0 TO STA. 365+000.0

DRAWN *NM* CHECK *CM* APPROVE
DATE *31-OCT-16* SCALE 1:10000 APPROVE

D-PPBOR-SK3020 **3020**

BOOK OF REFERENCE
PROVINCE OF SASKATCHEWAN

DWG No.: D-PPBOR-SK3020

TRACT	PARCEL #	TITLE NUMBER	LOT	BLOCK	PLAN	LEGAL DESCRIPTION						PARTY TYPE	NAME	WIDTH OF PROPOSED EASEMENT (METRES)	LENGTH (METRES)	AREA (HA.)
						EXT.	LOC.	SEC.	TWP.	RGE.	MER.					
R.M OF LOREBURN No. 254, SK																
SL655	102634006	148439357				0	S.W.	30	26	5	W.3M.	OWNER	POLLARD FARMS LTD.	12.0	389.2	0.47
SL656	102667169	148439368				0	S.E.	30	26	5	W.3M.	OWNER	POLLARD FARMS LTD.	12.0	460.9	0.55
SL659	102666887	135804629				0	N.E.	19	26	5	W.3M.	OWNER	WILLIAM ALVIN KEEN JEANETTE CECILIA KEEN	12.0	445.0	0.54
SL660	104823367	101053718	L.S. 13			13	N.W.	20	26	5	W.3M.	OWNER	ALLIANCE PIPELINE LTD.	12.0	255.1	0.30
SL661	104823053	101053202				5	N.W.	20	26	5	W.3M.	OWNER	KENNETH CLIFFORD HABERMEHL PATRICIA GAY HABERMEHL CRAIG ALLAN HABERMEHL	12.0	705.4	0.85
SL662	102666911	147773414				0	N.E.	20	26	5	W.3M.	OWNER	MARY ANNE OPFERKUCH GLENN ROBERT REED	12.0	26.4	0.03
SL664	102666898	140213506				0	S.E.	20	26	5	W.3M.	OWNER	GARRY DOUGLAS BOOK MELANIE BOOK	12.0	931.8	1.12
SL665	102633904	111795037				0	S.W.	21	26	5	W.3M.	OWNER	B & J BROWN FARMS LTD.	12.0	480.2	0.57
SL667	102666786	101053796				0	N.W.	16	26	5	W.3M.	OWNER	THE SASKATCHEWAN LAND BANK COMMISSION	12.0	437.4	0.53
SL668	102666797	148186884				0	N.E.	16	26	5	W.3M.	OWNER	GRANT ALLAN EDGE KELLY LYNN EDGE	12.0	728.2	0.87

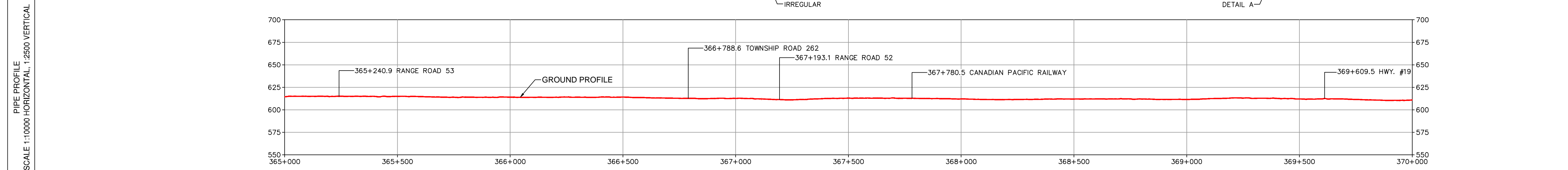
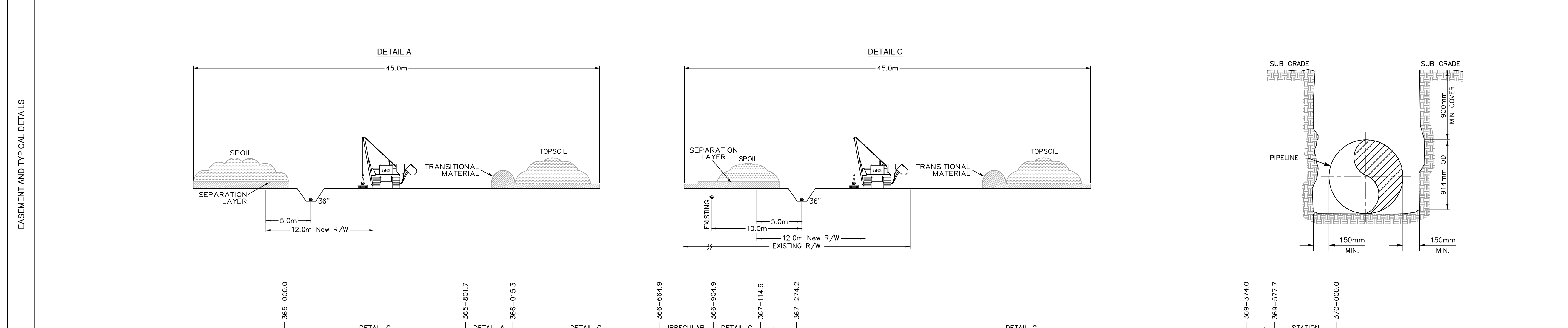


LEGEND

- ENBRIDGE KILOMETRE POST (KME)
- ENBRIDGE L3R KILOMETRE POST (KP)
- ENBRIDGE L3R STATIONING (STA.)
- ENBRIDGE L3R TRACT / PARCEL NUMBER
- PROPOSED ENBRIDGE EASEMENT

0 200 400 600
SCALE IN METERS

- ### NOTES:
1. ALL MEASUREMENTS ARE IN METERS UNLESS NOTED OTHERWISE.
 2. ALL EASEMENT LENGTHS ARE ALONG DITCHLINE OF PROPOSED ENBRIDGE EASEMENT.
 3. AREAS AND DISTANCES BASED ON EXISTING ENBRIDGE ROUTE SHEET DIGITAL MAPPING DATA FILES.
 4. AREAS ARE COMPUTER GENERATED FROM THE PROPOSED EASEMENT PERIMETER.
 5. TO CONVERT FROM METRIC TO IMPERIAL UNITS USE:
0.3048 METRE = 1 FOOT
1.609344 KILOMETRE = 1 MILE
1.0 HECTARE = 2.471 ACRES
 6. FOR INFORMATION PURPOSES, EXISTING ENBRIDGE EASEMENTS MAY ALSO BE SHOWN.
 7. REDUCED SIZE DRAWINGS WILL NOT BE TO SCALE.



COPYRIGHT © THIS DRAWING IS THE PROPERTY OF ENBRIDGE AND SHALL NOT BE REPRODUCED EITHER IN WHOLE OR IN PART WITHOUT PRIOR WRITTEN CONSENT OF ENBRIDGE.

ENBRIDGE PIPELINES INC.
10201 JASPER AVENUE
EDMONTON ALBERTA CANADA

LINE 3 REPLACEMENT PROJECT (LINE 93)
NPS 36 PIPELINE
PLAN AND PROFILE
STA. 365+000.0 TO STA. 370+000.0

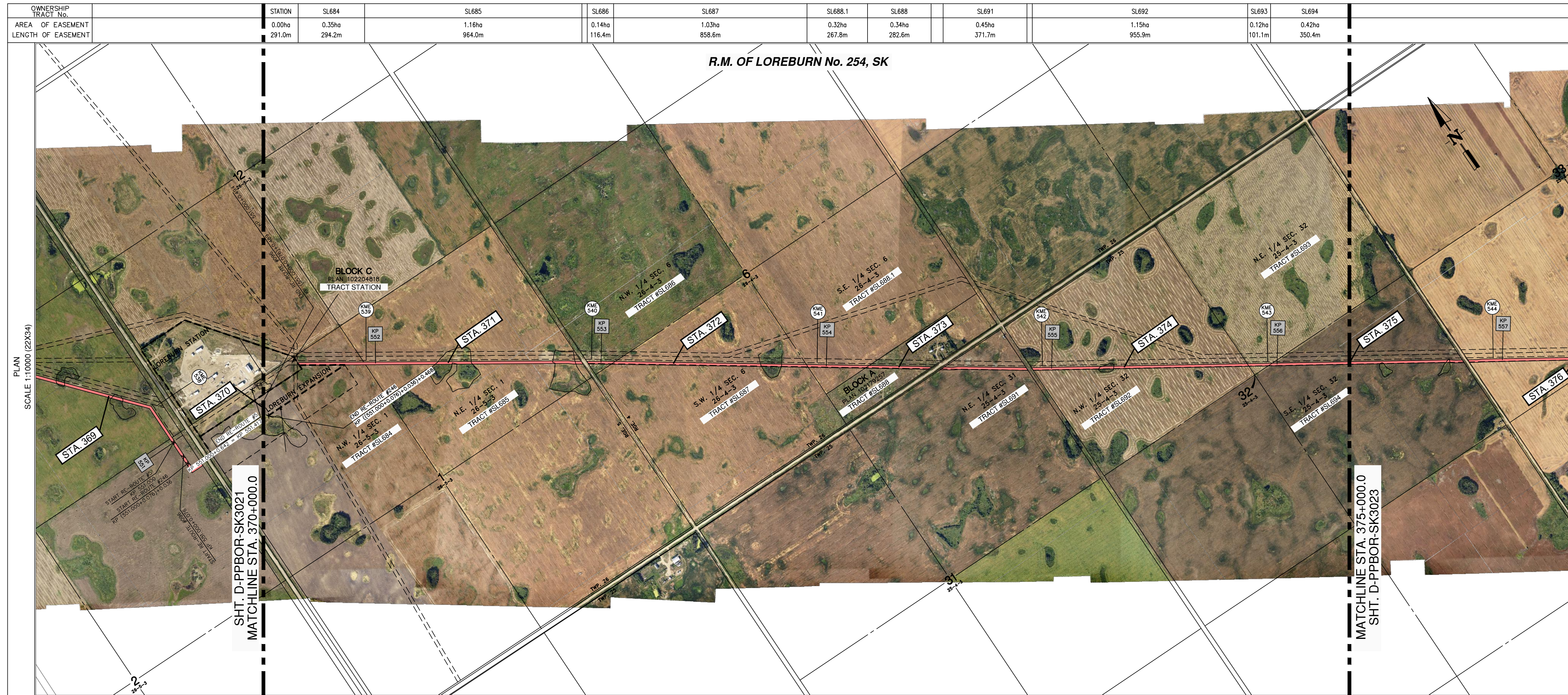
DRAWN *FRB* CHECK *CM* APPROVE
DATE *31-OCT-16* SCALE 1:10000 APPROVE

D-PPBOR-SK3021 **3021**

BOOK OF REFERENCE
PROVINCE OF SASKATCHEWAN

DWG No.: D-PPBOR-SK3021

TRACT	PARCEL #	TITLE NUMBER	LOT	BLOCK	LEGAL DESCRIPTION							PARTY TYPE	NAME	WIDTH OF PROPOSED EASEMENT (METRES)	LENGTH (METRES)	AREA (HA.)
					PLAN	EXT.	LOC.	SEC.	TWP.	RGE.	MER.					
R.M OF LOREBURN No. 254, SK																
SL668	102666797	148186884				0	N.E.	16	26	5	W.3M.	OWNER	GRANT ALLAN EDGE KELLY LYNN EDGE	12.0	229.0	0.28
SL669	102666742	146346970				0	N.W.	15	26	5	W.3M.	OWNER	MARILYN HELEN FIRTH	12.0	54.3	0.06
SL670	102666731	101055192				0	S.W.	15	26	5	W.3M.	OWNER	HORCAL FARMS LTD.	12.0	911.4	1.10
SL671	102666720	101055181				0	S.E.	15	26	5	W.3M.	OWNER	HORCAL FARMS LTD.	12.0	539.9	0.64
SL674	102666595	101053921				0	N.E.	10	26	5	W.3M.	OWNER	GARRY DOUGLAS BOOK	12.0	367.0	0.45
SL675	102666629	127783165				1	N.W.	11	26	5	W.3M.	OWNER	KL FORREST FARMS LTD.	12.0	557.1	0.67
SL676	120862278	134460682			AD490	1	N.W.	11	26	5	W.3M.	OWNER	CANADIAN PACIFIC RAILWAY COMPANY	12.0	36.3	0.04
SL677	102710775	127783121				2	N.W.	11	26	5	W.3M.	OWNER	KL FORREST FARMS LTD.	12.0	370.5	0.45
SL678	102666630	101055204				0	N.E.	11	26	5	W.3M.	OWNER	KL FORREST FARMS LTD.	12.0	112.9	0.13
SL679	102666607	101055226				0	S.E.	11	26	5	W.3M.	OWNER	KL FORREST FARMS LTD.	12.0	1074.0	1.29
SL680	102666270	144888081				0	N.E.	2	26	5	W.3M.	OWNER	KURTIS NUNWEILER FARMS LTD.	12.0	221.8	0.27

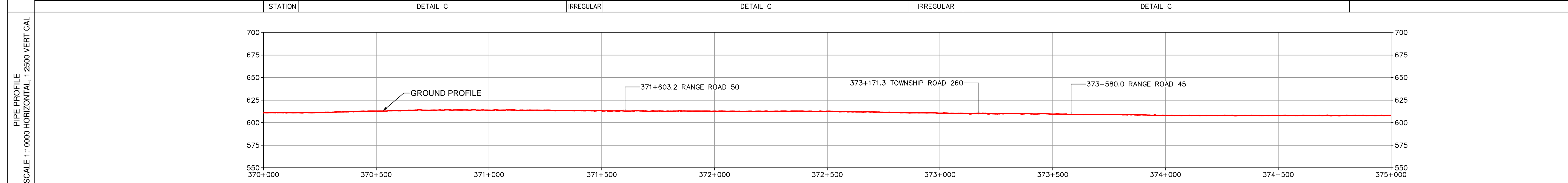
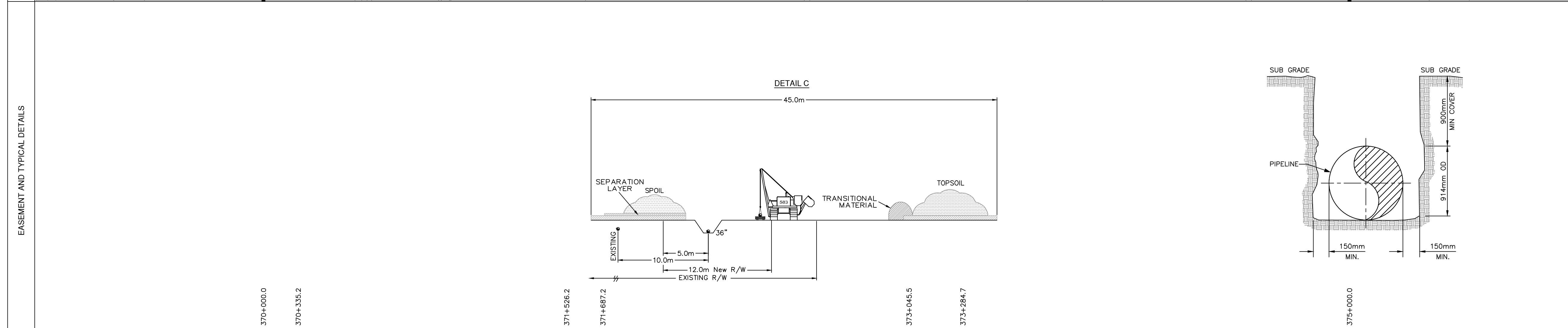


LEGEND

- ENBRIDGE KILOMETRE POST (KME)
- ENBRIDGE L3R KILOMETRE POST (KP)
- ENBRIDGE L3R STATIONING (STA.)
- ENBRIDGE L3R TRACT / PARCEL NUMBER
- PROPOSED ENBRIDGE EASEMENT

0 200 400 600
SCALE IN METERS

- NOTES:**
1. ALL MEASUREMENTS ARE IN METERS UNLESS NOTED OTHERWISE.
 2. ALL EASEMENT LENGTHS ARE ALONG DITCHLINE OF PROPOSED ENBRIDGE EASEMENT.
 3. AREAS AND DISTANCES BASED ON EXISTING ENBRIDGE ROUTE SHEET DIGITAL MAPPING DATA FILES.
 4. AREAS ARE COMPUTER GENERATED FROM THE PROPOSED EASEMENT PERIMETER.
 5. TO CONVERT FROM METRIC TO IMPERIAL UNITS USE:
0.3048 METRE = 1 FOOT
1.609344 KILOMETRE = 1 MILE
1.0 HECTARE = 2.471 ACRES
 6. FOR INFORMATION PURPOSES, EXISTING ENBRIDGE EASEMENTS MAY ALSO BE SHOWN.
 7. REDUCED SIZE DRAWINGS WILL NOT BE TO SCALE.



COPYRIGHT © THIS DRAWING IS THE PROPERTY OF ENBRIDGE AND SHALL NOT BE REPRODUCED EITHER IN WHOLE OR IN PART WITHOUT PRIOR WRITTEN CONSENT OF ENBRIDGE

ENBRIDGE ENBRIDGE PIPELINES INC.
10201 JASPER AVENUE
EDMONTON ALBERTA CANADA

LINE 3 REPLACEMENT PROJECT (LINE 93)
NPS 36 PIPELINE
PLAN AND PROFILE
STA. 370+000.0 TO STA. 375+000.0

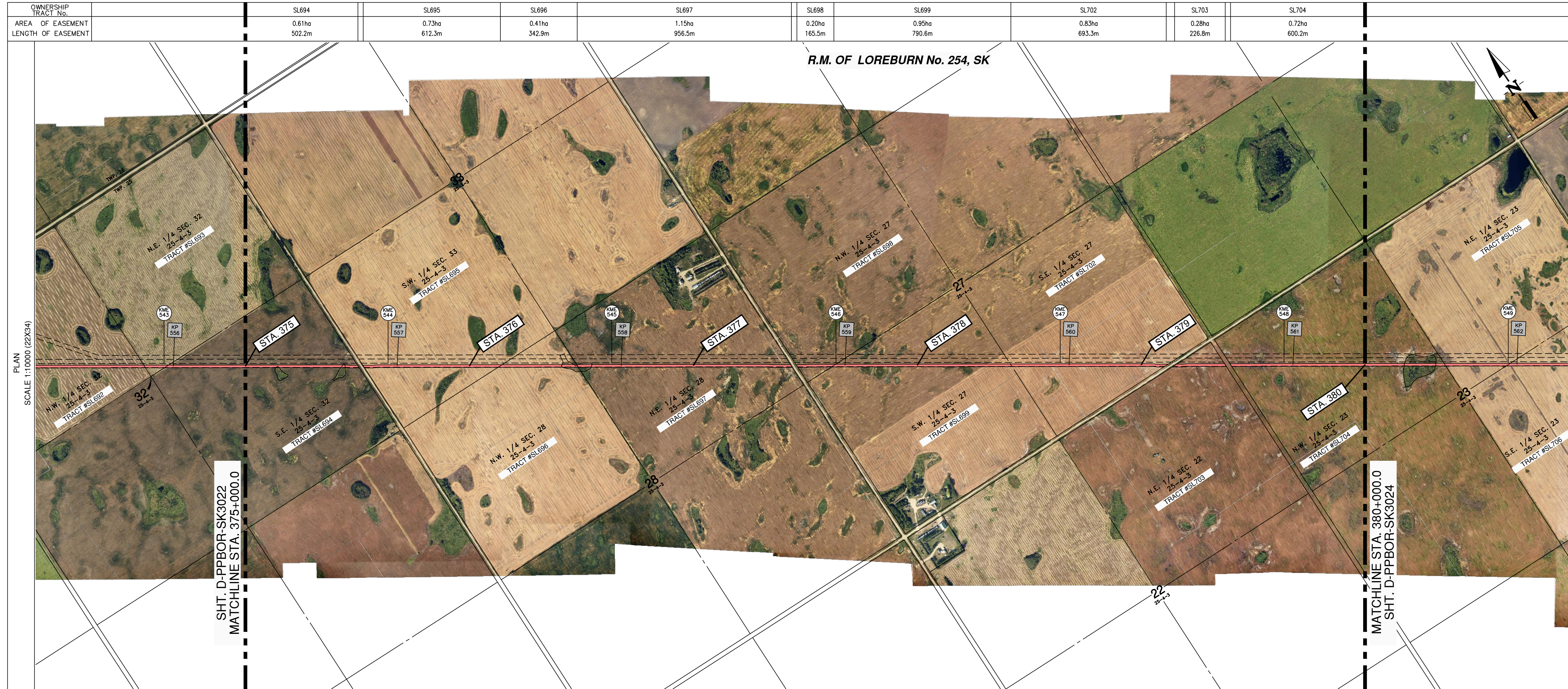
DRAWN NM CHECK CM APPROVE
DATE 31-OCT-16 SCALE 1:10000 APPROVE

D-PPBOR-SK3022 **3022**

BOOK OF REFERENCE
PROVINCE OF SASKATCHEWAN

DWG No.: D-PPBOR-SK3022

TRACT	PARCEL #	TITLE NUMBER	LOT	BLOCK	PLAN	LEGAL DESCRIPTION							PARTY TYPE	NAME	WIDTH OF PROPOSED EASEMENT (METRES)	LENGTH (METRES)	AREA (HA.)
						EXT.	LOC.	SEC.	TWP.	RGE.	MER.						
R.M OF LOREBURN No. 254, SK																	
SL684	164624902	144750090				3	N.W.	1	26	5	W.3M.	OWNER	STERLING GILBERT MCLEAN DEBRA ELIZABETH MCLEAN	12.0	294.2	0.35	
SL685	102666236	143095709				0	N.E.	1	26	5	W.3M.	OWNER	GREG LEMCKE	12.0	964.0	1.16	
SL686	102633038	102002904				0	N.W.	6	26	4	W.3M.	OWNER	BARRY FLINK SHIRLEY FLINK	12.0	116.4	0.14	
SL687	102662186	146179660				0	S.W.	6	26	4	W.3M.	OWNER	GREG STANLEY LEMCKE TAMARA LEMCKE	12.0	858.6	1.03	
SL688.1	203074264	147620370				1	S.E.	6	26	4	W.3M.	OWNER	GREG STANLEY LEMCKE TAMARA JEANETTE LEMCKE	12.0	267.8	0.32	
SL688	102662175	147416205		A	102179257	0	S.E.	6	26	4	W.3M.	OWNER	DALE ELGIN KELMAN BARBARA ELAINE KELMAN	12.0	282.6	0.34	
SL691	103688433	101395908				0	N.E.	31	25	4	W.3M.	OWNER	GRAINRIDGE ENTERPRISES LTD.	12.0	371.7	0.45	
SL692	103688455	139319286				0	N.W.	32	25	4	W.3M.	OWNER	JASON RICHARD MARTENS JENNIFER LYNN MARTENS	12.0	955.9	1.15	
SL693	103646392	134853880				0	N.E.	32	25	4	W.3M.	OWNER	BEVERLY EVANS BRENDA SCOTT	12.0	101.1	0.12	
SL694	103646381	135093641				0	S.E.	32	25	4	W.3M.	OWNER	PEARL HUNDEBY	12.0	350.4	0.42	

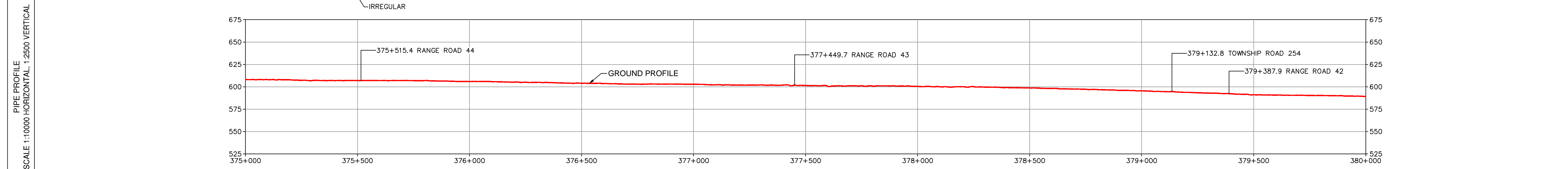
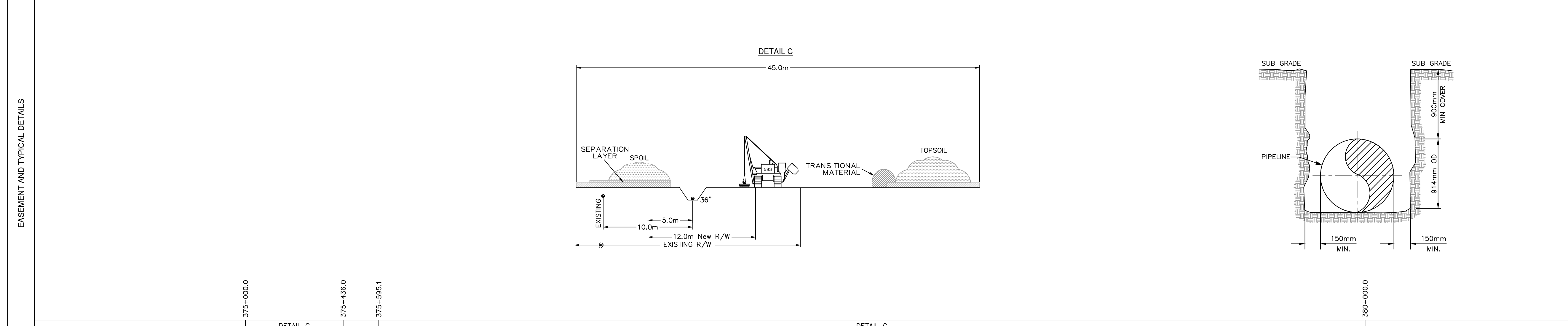


LEGEND

- ENBRIDGE KILOMETRE POST (KME)
- ENBRIDGE L3R KILOMETRE POST (KP)
- ENBRIDGE L3R STATIONING (STA.)
- ENBRIDGE L3R TRACT / PARCEL NUMBER
- PROPOSED ENBRIDGE EASEMENT

0 200 400 600
SCALE IN METERS

- NOTES:**
1. ALL MEASUREMENTS ARE IN METERS UNLESS NOTED OTHERWISE.
 2. ALL EASEMENT LENGTHS ARE ALONG DITCHLINE OF PROPOSED ENBRIDGE EASEMENT.
 3. AREAS AND DISTANCES BASED ON EXISTING ENBRIDGE ROUTE SHEET DIGITAL MAPPING DATA FILES.
 4. AREAS ARE COMPUTER GENERATED FROM THE PROPOSED EASEMENT PERIMETER.
 5. TO CONVERT FROM METRIC TO IMPERIAL UNITS USE:
0.3048 METRE = 1 FOOT
1.609344 KILOMETRE = 1 MILE
1.0 HECTARE = 2.471 ACRES
 6. FOR INFORMATION PURPOSES, EXISTING ENBRIDGE EASEMENTS MAY ALSO BE SHOWN.
 7. REDUCED SIZE DRAWINGS WILL NOT BE TO SCALE.



COPYRIGHT © THIS DRAWING IS THE PROPERTY OF ENBRIDGE AND SHALL NOT BE REPRODUCED EITHER IN WHOLE OR IN PART WITHOUT PRIOR WRITTEN CONSENT OF ENBRIDGE.

ENBRIDGE ENBRIDGE PIPELINES INC.
10201 JASPER AVENUE
EDMONTON ALBERTA CANADA

LINE 3 REPLACEMENT PROJECT (LINE 93)
NPS 36 PIPELINE
PLAN AND PROFILE
STA. 375+000.0 TO STA. 380+000.0

DRAWN FRB/CHECK CM/ APPROVE
DATE 31-OCT-16/SCALE 1:10000/ APPROVE

D-PPBOR-SK3023 **3023**

BOOK OF REFERENCE
PROVINCE OF SASKATCHEWAN

DWG No.: D-PPBOR-SK3023

TRACT	PARCEL #	TITLE NUMBER	LOT	BLOCK	LEGAL DESCRIPTION							PARTY TYPE	NAME	WIDTH OF PROPOSED EASEMENT (METRES)	LENGTH (METRES)	AREA (HA.)
					PLAN	EXT.	LOC.	SEC.	TWP.	RGE.	MER.					
R.M OF LOREBURN No. 254, SK																
SL694	103646381	135093641				0	S.E.	32	25	4	W.3M.	OWNER	PEARL HUNDEBY	12.0	502.2	0.61
SL695	103688477	139318960				0	S.W.	33	25	4	W.3M.	OWNER	LOUISE FAY MARTENS	12.0	612.3	0.73
SL696	103646347	139318926				0	N.W.	28	25	4	W.3M.	OWNER	LOUISE FAY MARTENS	12.0	342.9	0.41
SL697	103688343	115090028				0	N.E.	28	25	4	W.3M.	OWNER	KENNETH GORDON HUNDEBY SHANNON JOANNE HUNDEBY	12.0	956.5	1.15
SL698	103688310	134853453				0	N.W.	27	25	4	W.3M.	OWNER	DOLORES BABER	12.0	165.5	0.20
SL699	103688309	136679451				0	S.W.	27	25	4	W.3M.	OWNER	LARRY ALLAN HUNDEBY VALERIE CAROL HUNDEBY	12.0	790.6	0.95
SL699	103688309	134177856				0	S.W.	27	25	4	W.3M.	OWNER	LARRY HUNDEBY VALERIE HUNDEBY	12.0	790.6	0.95
SL699	103688309	136629513				0	S.W.	27	25	4	W.3M.	OWNER	LARRY ALLAN HUNDEBY VALERIE CAROL HUNDEBY	12.0	790.6	0.95
SL702	103688297	134237099				0	S.E.	27	25	4	W.3M.	OWNER	ROBERT FORSYTH CAROL MARIE FORSYTH	12.0	693.3	0.83
SL703	103646279	146804722				0	N.E.	22	25	4	W.3M.	OWNER	PATRICIA JOAN BROOKE BARBARA LORI TOWNSEND	12.0	226.8	0.28
SL704	103646280	110847124				0	N.W.	23	25	4	W.3M.	OWNER	HUNDEBY FARMS LTD.	12.0	600.2	0.72

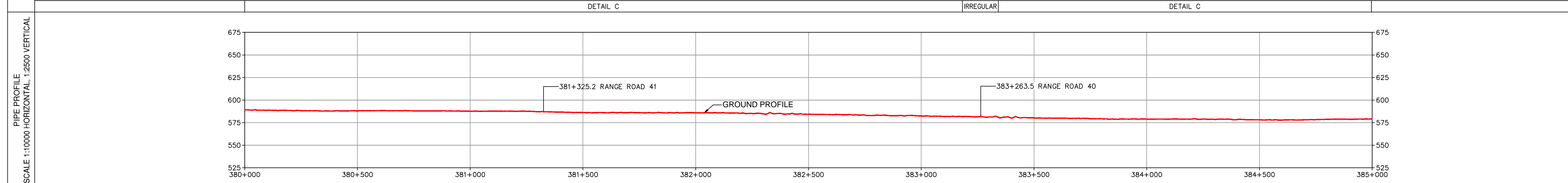
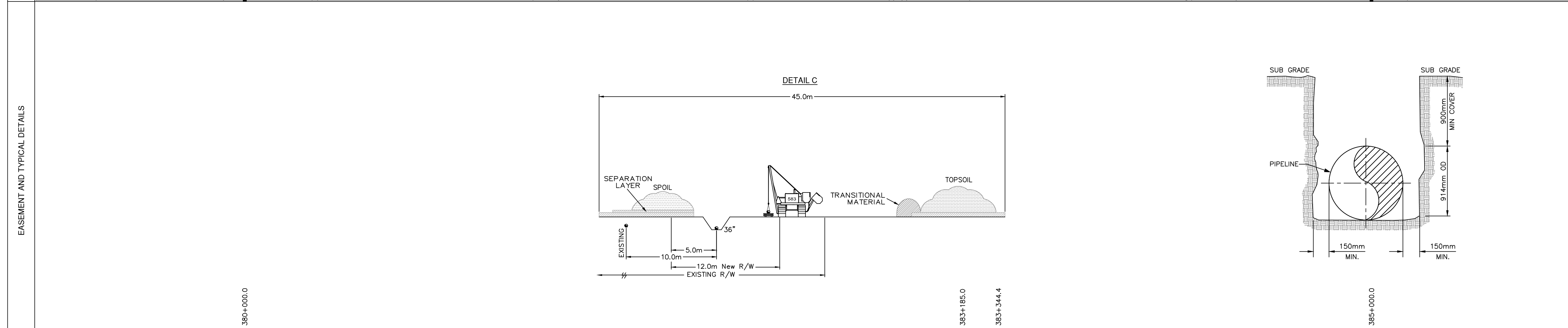


LEGEND

- ENBRIDGE KILOMETRE POST (KME)
- ENBRIDGE L3R KILOMETRE POST (KP)
- ENBRIDGE L3R STATIONING (STA.)
- ENBRIDGE L3R TRACT / PARCEL NUMBER
- PROPOSED ENBRIDGE EASEMENT

0 200 400 600
SCALE IN METERS

- NOTES:**
1. ALL MEASUREMENTS ARE IN METERS UNLESS NOTED OTHERWISE.
 2. ALL EASEMENT LENGTHS ARE ALONG DITCHLINE OF PROPOSED ENBRIDGE EASEMENT.
 3. AREAS AND DISTANCES BASED ON EXISTING ENBRIDGE ROUTE SHEET DIGITAL MAPPING DATA FILES.
 4. AREAS ARE COMPUTER GENERATED FROM THE PROPOSED EASEMENT PERIMETER.
 5. TO CONVERT FROM METRIC TO IMPERIAL UNITS USE:
0.3048 METRE = 1 FOOT
1.609344 KILOMETRE = 1 MILE
1.0 HECTARE = 2.471 ACRES
 6. FOR INFORMATION PURPOSES, EXISTING ENBRIDGE EASEMENTS MAY ALSO BE SHOWN.
 7. REDUCED SIZE DRAWINGS WILL NOT BE TO SCALE.



COPYRIGHT © THIS DRAWING IS THE PROPERTY OF ENBRIDGE AND SHALL NOT BE REPRODUCED EITHER IN WHOLE OR IN PART WITHOUT PRIOR WRITTEN CONSENT OF ENBRIDGE

ENBRIDGE ENBRIDGE PIPELINES INC.
10201 JASPER AVENUE
EDMONTON ALBERTA CANADA

LINE 3 REPLACEMENT PROJECT (LINE 93)
NPS 36 PIPELINE
PLAN AND PROFILE
STA. 380+000.0 TO STA. 385+000.0

DRAWN *nm* / CHECK *cm* / APPROVE *cm*
DATE 31-OCT-16 / SCALE 1:10000 / APPROVE

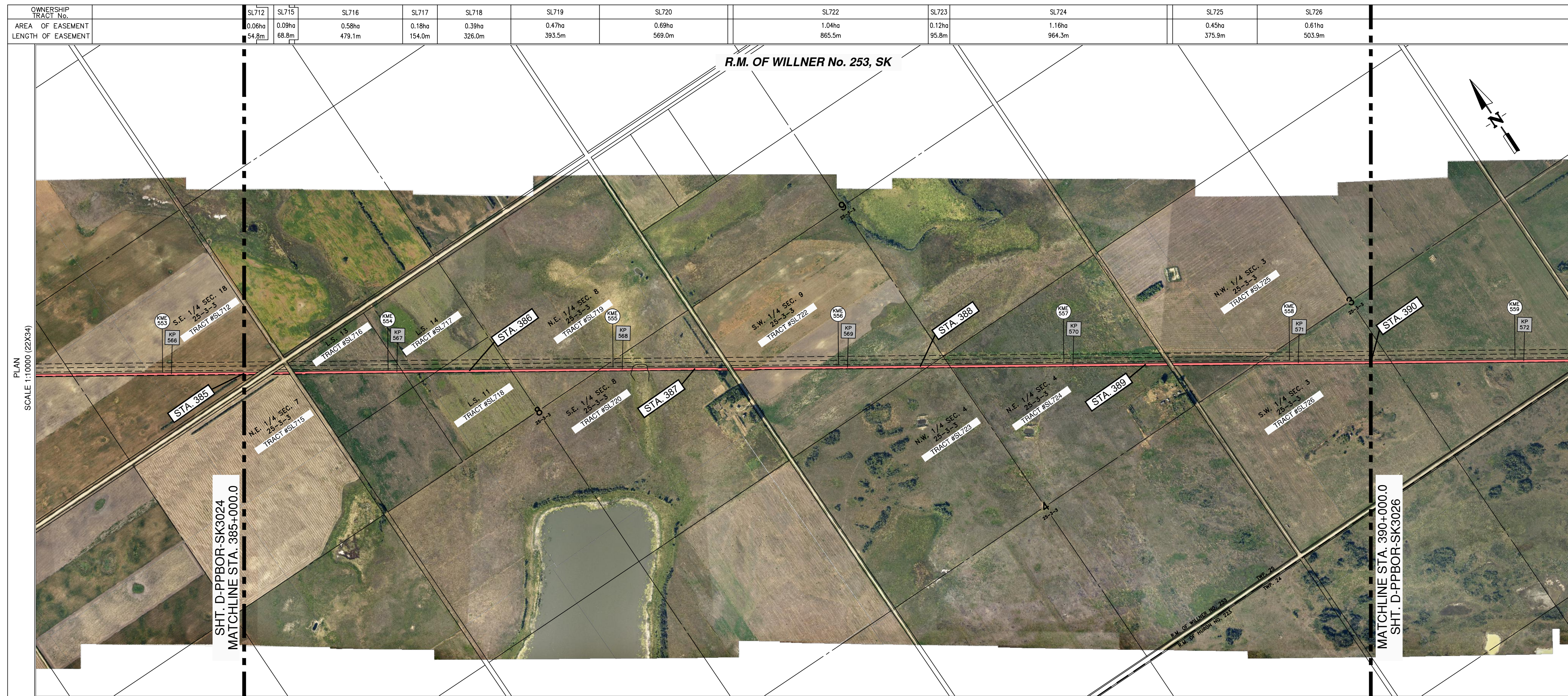
D-PPBOR-SK3024 **3024**

R.M. OF WILLNER

BOOK OF REFERENCE
PROVINCE OF SASKATCHEWAN

DWG No.: D-PPBOR-SK3024

TRACT	PARCEL #	TITLE NUMBER	LOT	BLOCK	PLAN	LEGAL DESCRIPTION							PARTY TYPE	NAME	WIDTH OF PROPOSED EASEMENT (METRES)	LENGTH (METRES)	AREA (HA.)
						EXT.	LOC.	SEC.	TWP.	RGE.	MER.						
R.M OF LOREBURN No. 254, SK																	
SL704	103646280	110847124				0	N.W.	23	25	4	W.3M.	OWNER	HUNDEBY FARMS LTD.	12.0	355.0	0.43	
SL705	103688208	143385936				0	N.E.	23	25	4	W.3M.	OWNER	ARTHUR PALMER HUNDEBY CONSTANCE LYDIA HUNDEBY	12.0	284.7	0.34	
SL706	103688185	143385947				0	S.E.	23	25	4	W.3M.	OWNER	ARTHUR PALMER HUNDEBY CONSTANCE LYDIA HUNDEBY	12.0	669.9	0.81	
SL707	103646291	101395021				0	S.W.	24	25	4	W.3M.	OWNER	JOSEPH KRETSCH	12.0	794.9	0.95	
SL708	103687847	127277893				0	N.W.	13	25	4	W.3M.	OWNER	DONALD CHERNICK ARTHUR CHERNICK RONALD CHERNICK	12.0	162.7	0.20	
SL709	103687858	101395346				0	N.E.	13	25	4	W.3M.	OWNER	WOODMERE FARMS INC.	12.0	959.1	1.15	
R.M OF WILLNER No. 253, SK																	
SL710	102655010	102565874				0	N.W.	18	25	3	W.3M.	OWNER	WOODMERE FARMS INC.	12.0	336.0	0.40	
SL711	102655009	102565919				0	S.W.	18	25	3	W.3M.	OWNER	RONALD CHERNICK	12.0	625.8	0.75	
SL712	102654996	102565896				0	S.E.	18	25	3	W.3M.	OWNER	ARTHUR CHERNICK	12.0	762.7	0.91	

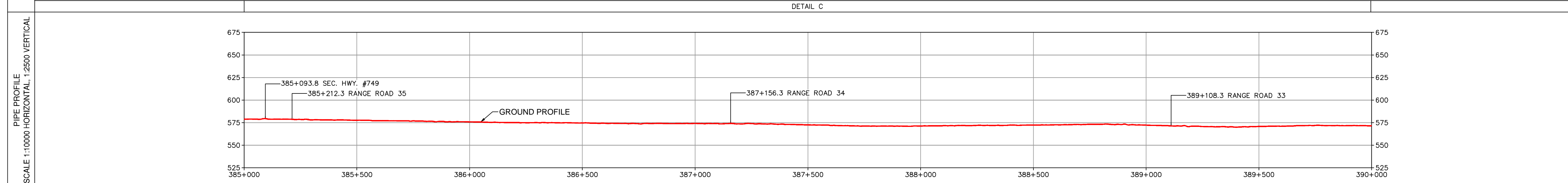
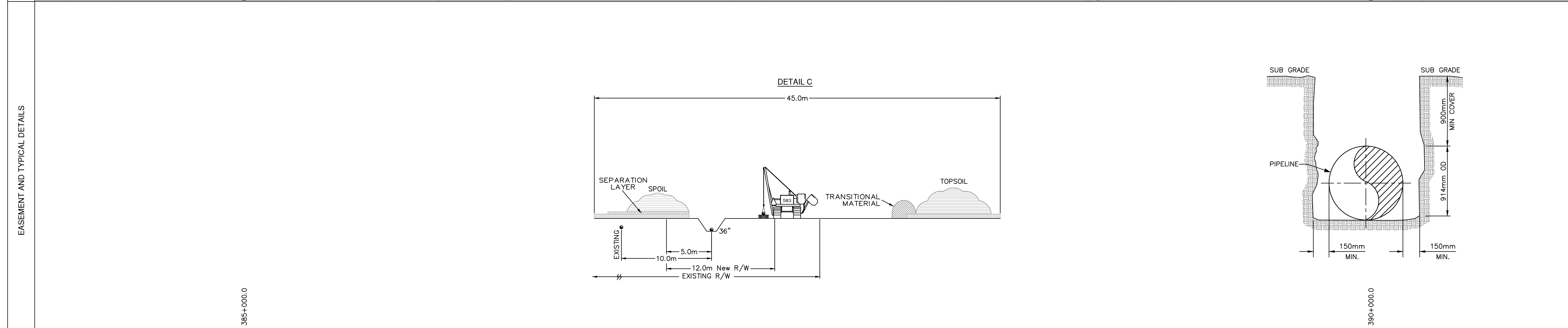


LEGEND

- ENBRIDGE KILOMETRE POST (KME)
- ENBRIDGE L3R KILOMETRE POST (KP)
- ENBRIDGE L3R STATIONING (STA.)
- ENBRIDGE L3R TRACT / PARCEL NUMBER
- PROPOSED ENBRIDGE EASEMENT

0 200 400 600
SCALE IN METERS

- NOTES:**
1. ALL MEASUREMENTS ARE IN METERS UNLESS NOTED OTHERWISE.
 2. ALL EASEMENT LENGTHS ARE ALONG DITCHLINE OF PROPOSED ENBRIDGE EASEMENT.
 3. AREAS AND DISTANCES BASED ON EXISTING ENBRIDGE ROUTE SHEET DIGITAL MAPPING DATA FILES.
 4. AREAS ARE COMPUTER GENERATED FROM THE PROPOSED EASEMENT PERIMETER.
 5. TO CONVERT FROM METRIC TO IMPERIAL UNITS USE:
0.3048 METRE = 1 FOOT
1.609344 KILOMETRE = 1 MILE
1.0 HECTARE = 2.471 ACRES
 6. FOR INFORMATION PURPOSES, EXISTING ENBRIDGE EASEMENTS MAY ALSO BE SHOWN.
 7. REDUCED SIZE DRAWINGS WILL NOT BE TO SCALE.



COPYRIGHT © THIS DRAWING IS THE PROPERTY OF ENBRIDGE AND SHALL NOT BE REPRODUCED EITHER IN WHOLE OR IN PART WITHOUT PRIOR WRITTEN CONSENT OF ENBRIDGE.

ENBRIDGE PIPELINES INC.
10201 JASPER AVENUE
EDMONTON ALBERTA CANADA

LINE 3 REPLACEMENT PROJECT (LINE 93)

NPS 36 PIPELINE
PLAN AND PROFILE
STA. 385+000.0 TO STA. 390+000.0

DRAWN	CHECK	APPROVE
DATE 29-OCT-16	SCALE 1:10000	APPROVE

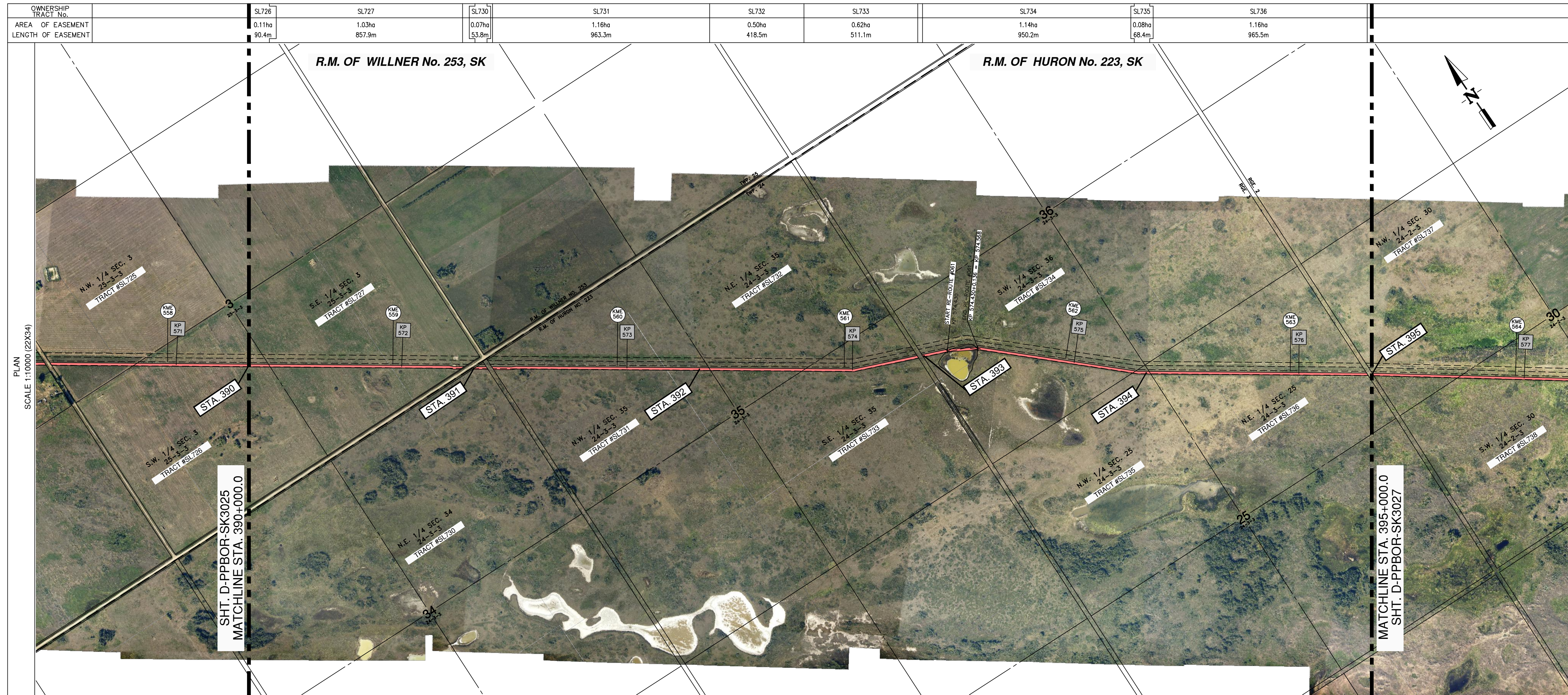
D-PPBOR-SK3025
3025

BOOK OF REFERENCE
PROVINCE OF SASKATCHEWAN

DWG No.: D-PPBOR-SK3025

TRACT	PARCEL #	TITLE NUMBER	LOT	BLOCK	PLAN	LEGAL DESCRIPTION						PARTY TYPE	NAME	WIDTH OF PROPOSED EASEMENT (METRES)	LENGTH (METRES)	AREA (HA.)
						EXT.	LOC.	SEC.	TWP.	RGE.	MER.					
R.M OF WILLNER No. 253, SK																
SL712	102654996	102565896				0	S.E.	18	25	3	W.3M.	OWNER	ARTHUR CHERNICK	12.0	54.8	0.06
SL715	102637076	148719257				0	N.E.	7	25	3	W.3M.	OWNER	DOREEN JEAN KRETSCH	12.0	68.8	0.09
SL716	105673710	128131310	L.S. 13			29	N.W.	8	25	3	W.3M.	OWNER	BRENT COLIN GRIFFIN KARIN GRIFFIN	12.0	479.1	0.58
SL717	105673732	128131219	L.S. 14			27	N.W.	8	25	3	W.3M.	OWNER	BRENT COLIN GRIFFIN KARIN GRIFFIN	12.0	154.0	0.18
SL718	105673721	128131152	L.S. 11			26	N.W.	8	25	3	W.3M.	OWNER	BRENT COLIN GRIFFIN KARIN GRIFFIN	12.0	326.0	0.39
SL719	102637098	134033880				0	N.E.	8	25	3	W.3M.	OWNER	BRENT GRIFFIN KARIN GRIFFIN	12.0	393.5	0.47
SL720	102656932	136221218				0	S.E.	8	25	3	W.3M.	OWNER	CHRISTINE ELIZABETH NOVAK-FEIST IVAN TRENT FEIST	12.0	569.0	0.69
SL720	102656932	134311687				0	S.E.	8	25	3	W.3M.	OWNER	CHRISTINE ELIZABETH NOVAK-FEIST IVAN TRENT FEIST	12.0	569.0	0.69
SL722	102656965	136929167				0	S.W.	9	25	3	W.3M.	OWNER	HAROLD ELMER DEYENBERG	12.0	865.5	1.04
SL723	102656820	136489438				0	N.W.	4	25	3	W.3M.	OWNER	BRENT COLIN GRIFFIN KARIN GRIFFIN	12.0	95.8	0.12

SL724	102656831	102564930	0	N.E.	4	25	3	W.3M.	OWNER	CLIFFORD O'BRIEN	12.0	964.3	1.16
SL725	102656785	130546391	0	N.W.	3	25	3	W.3M.	OWNER	SCOTT GRIFFIN JODIE GRIFFIN	12.0	375.9	0.45
SL726	102656774	144017816	0	S.W.	3	25	3	W.3M.	OWNER	OWEN RAY MANZ	12.0	503.9	0.61

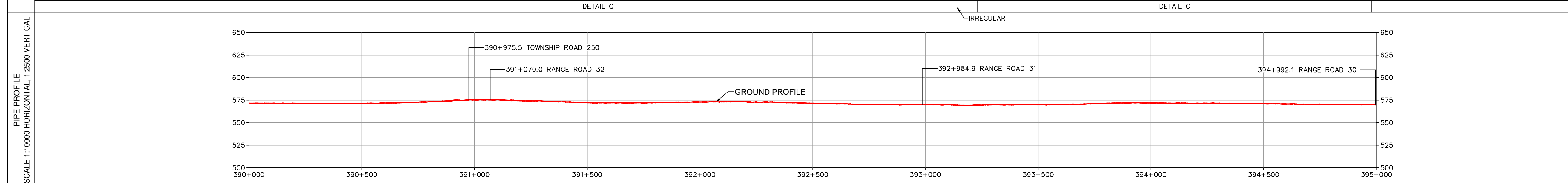
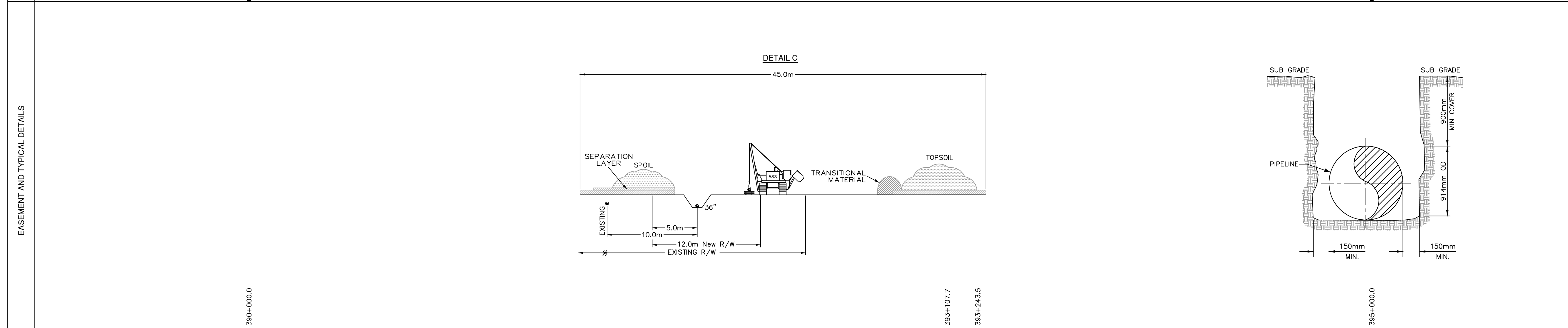


LEGEND

- ENBRIDGE KILOMETRE POST (KME)
- ENBRIDGE L3R KILOMETRE POST (KP)
- ENBRIDGE L3R STATIONING (STA.)
- ENBRIDGE L3R TRACT / PARCEL NUMBER
- PROPOSED ENBRIDGE EASEMENT

0 200 400 600
SCALE IN METERS

- NOTES:**
- ALL MEASUREMENTS ARE IN METERS UNLESS NOTED OTHERWISE.
 - ALL EASEMENT LENGTHS ARE ALONG DITCHLINE OF PROPOSED ENBRIDGE EASEMENT.
 - AREAS AND DISTANCES BASED ON EXISTING ENBRIDGE ROUTE SHEET DIGITAL MAPPING DATA FILES.
 - AREAS ARE COMPUTER GENERATED FROM THE PROPOSED EASEMENT PERIMETER.
 - TO CONVERT FROM METRIC TO IMPERIAL UNITS USE:
0.3048 METRE = 1 FOOT
1.609344 KILOMETRE = 1 MILE
1.0 HECTARE = 2.471 ACRES
 - FOR INFORMATION PURPOSES, EXISTING ENBRIDGE EASEMENTS MAY ALSO BE SHOWN.
 - REDUCED SIZE DRAWINGS WILL NOT BE TO SCALE.



COPYRIGHT © THIS DRAWING IS THE PROPERTY OF ENBRIDGE AND SHALL NOT BE REPRODUCED EITHER IN WHOLE OR IN PART WITHOUT PRIOR WRITTEN CONSENT OF ENBRIDGE.

ENBRIDGE ENBRIDGE PIPELINES INC.
10201 JASPER AVENUE
EDMONTON ALBERTA CANADA

LINE 3 REPLACEMENT PROJECT (LINE 93)
NPS 36 PIPELINE
PLAN AND PROFILE
STA. 390+000.0 TO STA. 395+000.0

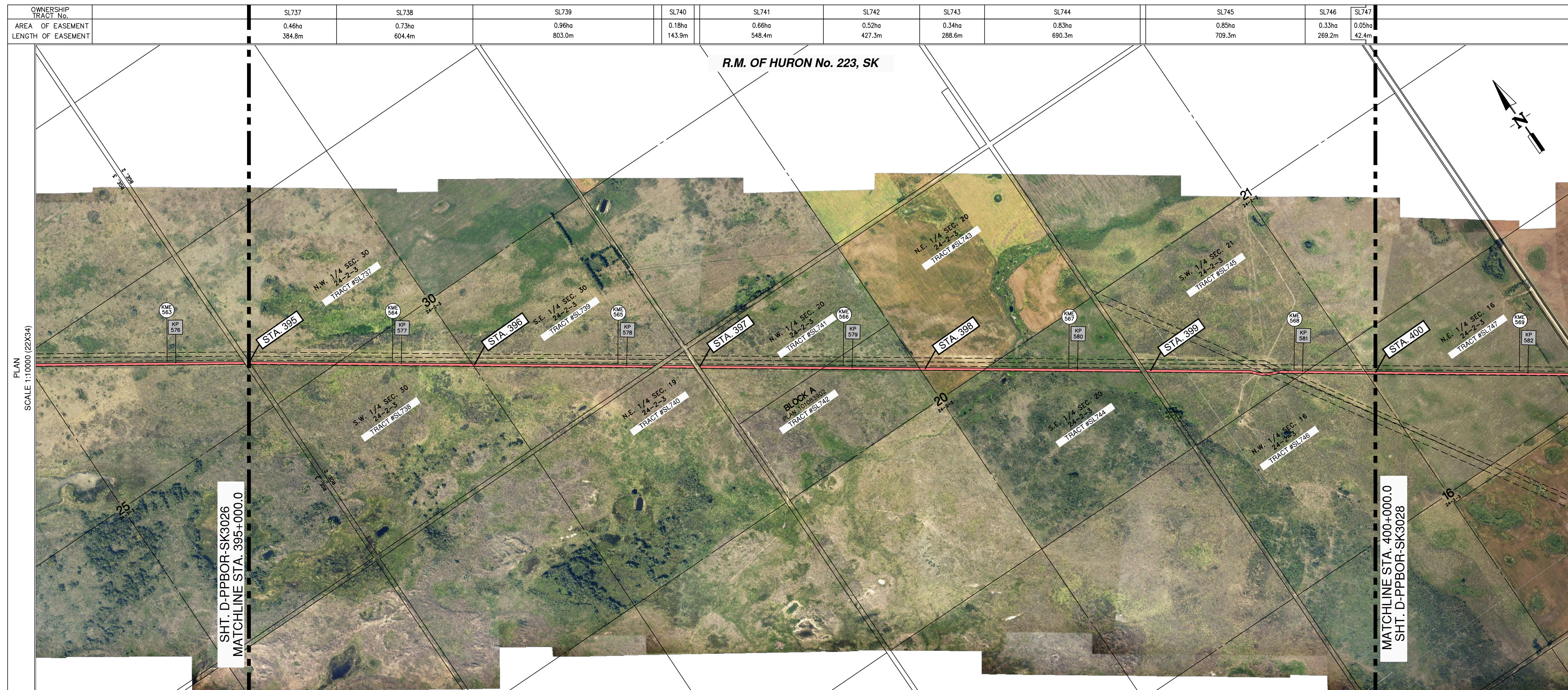
DRAWN *FRB* CHECK *CM* APPROVE
DATE *31-OCT-16* SCALE 1:10000 APPROVE

D-PPBOR-SK3026 **3026**

BOOK OF REFERENCE
PROVINCE OF SASKATCHEWAN

DWG No.: D-PPBOR-SK3026

TRACT	PARCEL #	TITLE NUMBER	LOT	BLOCK	PLAN	LEGAL DESCRIPTION						PARTY TYPE	NAME	WIDTH OF PROPOSED EASEMENT (METRES)	LENGTH (METRES)	AREA (HA.)
						EXT.	LOC.	SEC.	TWP.	RGE.	MER.					
R.M OF WILLNER No. 253, SK																
SL726	102656774	144017816				0	S.W.	3	25	3	W.3M.	OWNER	OWEN RAY MANZ	12.0	90.4	0.11
SL727	102637683	144017849				0	S.E.	3	25	3	W.3M.	OWNER	OWEN RAY MANZ	12.0	857.9	1.03
R.M OF HURON No. 223, SK																
SL730	102657315	102937192				0	N.E.	34	24	3	W.3M.	OWNER	HER MAJESTY THE QUEEN IN RIGHT OF SASKATCHEWAN	12.0	53.8	0.07
SL731	102657337	104405587				0	N.W.	35	24	3	W.3M.	OWNER	HER MAJESTY THE QUEEN IN RIGHT OF SASKATCHEWAN REGINA FISH & GAME LEAGUE	12.0	963.3	1.16
SL732	102657348	102779499				0	N.E.	35	24	3	W.3M.	OWNER	HER MAJESTY THE QUEEN (SASKATCHEWAN)	12.0	418.5	0.50
SL733	102657326	102779512				0	S.E.	35	24	3	W.3M.	OWNER	HER MAJESTY THE QUEEN (SASKATCHEWAN)	12.0	511.1	0.62
SL734	102657359	102779376				0	S.W.	36	24	3	W.3M.	OWNER	HER MAJESTY THE QUEEN (SASKATCHEWAN)	12.0	950.2	1.14
SL735	102659508	102779590				0	N.W.	25	24	3	W.3M.	OWNER	HER MAJESTY THE QUEEN (SASKATCHEWAN)	12.0	68.4	0.08
SL736	102637054	102779624				0	N.E.	25	24	3	W.3M.	OWNER	HER MAJESTY THE QUEEN (SASKATCHEWAN)	12.0	965.5	1.16

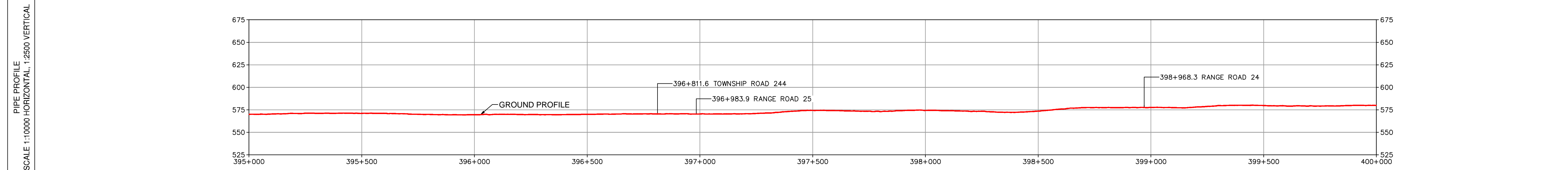
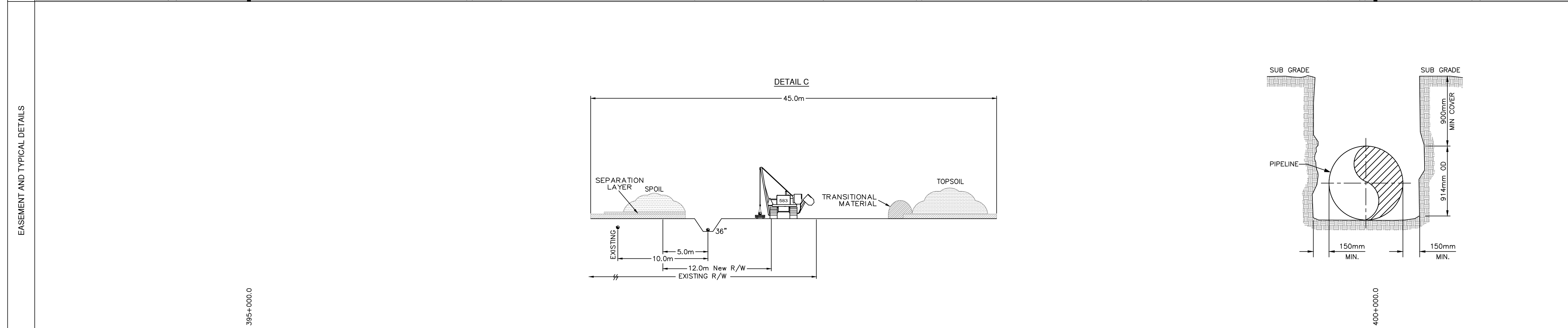


LEGEND

- ENBRIDGE KILOMETRE POST (KME)
- ENBRIDGE L3R KILOMETRE POST (KP)
- ENBRIDGE L3R STATIONING (STA.)
- ENBRIDGE L3R TRACT / PARCEL NUMBER
- PROPOSED ENBRIDGE EASEMENT

0 200 400 600
SCALE IN METERS

- NOTES:**
1. ALL MEASUREMENTS ARE IN METERS UNLESS NOTED OTHERWISE.
 2. ALL EASEMENT LENGTHS ARE ALONG DITCHLINE OF PROPOSED ENBRIDGE EASEMENT.
 3. AREAS AND DISTANCES BASED ON EXISTING ENBRIDGE ROUTE SHEET DIGITAL MAPPING DATA FILES.
 4. AREAS ARE COMPUTER GENERATED FROM THE PROPOSED EASEMENT PERIMETER.
 5. TO CONVERT FROM METRIC TO IMPERIAL UNITS USE:
0.3048 METRE = 1 FOOT
1.609344 KILOMETRE = 1 MILE
1.0 HECTARE = 2.471 ACRES
 6. FOR INFORMATION PURPOSES, EXISTING ENBRIDGE EASEMENTS MAY ALSO BE SHOWN.
 7. REDUCED SIZE DRAWINGS WILL NOT BE TO SCALE.



COPYRIGHT © THIS DRAWING IS THE PROPERTY OF ENBRIDGE AND SHALL NOT BE REPRODUCED EITHER IN WHOLE OR IN PART WITHOUT PRIOR WRITTEN CONSENT OF ENBRIDGE.

ENBRIDGE ENBRIDGE PIPELINES INC.
10201 JASPER AVENUE
EDMONTON ALBERTA CANADA

LINE 3 REPLACEMENT PROJECT (LINE 93)
NPS 36 PIPELINE
PLAN AND PROFILE
STA. 395+000.0 TO STA. 400+000.0

DRAWN *nm*/CHECK *cm*/APPROVE
DATE 31-OCT-16/SCALE 1:10000/APPROVE

D-PPBOR-SK3027 **3027**

BOOK OF REFERENCE
PROVINCE OF SASKATCHEWAN

DWG No.: D-PPBOR-SK3027

TRACT	PARCEL #	TITLE NUMBER	LOT	BLOCK	PLAN	LEGAL DESCRIPTION					PARTY TYPE	NAME	WIDTH OF PROPOSED EASEMENT (METRES)	LENGTH (METRES)	AREA (HA.)	
						EXT.	LOC.	SEC.	TWP.	RGE.						MER.
R.M OF HURON No. 223, SK																
SL737	102444443	101386100				0	N.W.	30	24	2	W.3M.	OWNER	HER MAJESTY THE QUEEN (SASKATCHEWAN)	12.0	384.8	0.46
SL738	102449134	101386212				0	S.W.	30	24	2	W.3M.	OWNER	HER MAJESTY THE QUEEN (SASKATCHEWAN)	12.0	604.4	0.73
SL739	102449123	101386199				0	S.E.	30	24	2	W.3M.	OWNER	HER MAJESTY THE QUEEN (SASKATCHEWAN)	12.0	803.0	0.96
SL740	102448829	101386177				0	N.E.	19	24	2	W.3M.	OWNER	HER MAJESTY THE QUEEN (SASKATCHEWAN)	12.0	143.9	0.18
SL741	104988998	101387044				19	N.W.	20	24	2	W.3M.	OWNER	HER MAJESTY THE QUEEN (SASKATCHEWAN)	12.0	548.4	0.66
SL742	104988976	142647532		A	101083902	18	N.W.	20	24	2	W.3M.	OWNER	HER MAJESTY THE QUEEN (SASKATCHEWAN)	12.0	427.3	0.52
SL743	102448863	101386155				0	N.E.	20	24	2	W.3M.	OWNER	MELVIN PEDERSON KILMENY PEDERSON	12.0	288.6	0.34
SL744	102448830	101386133				0	S.E.	20	24	2	W.3M.	OWNER	HER MAJESTY THE QUEEN (SASKATCHEWAN)	12.0	690.3	0.83
SL745	102448885	139512629				0	S.W.	21	24	2	W.3M.	OWNER	MINA MARIE SANDEN MARGARET ELLEN SCHMIDT DELLA LOUISE SCHMIDT DELBERT IRVIN SCHMIDT	12.0	709.3	0.85
SL746	102448694	139512641				0	N.W.	16	24	2	W.3M.	OWNER	MINA MARIE SANDEN DELBERT IRVIN SCHMIDT MARGARET ELLEN SCHMIDT DELLA LOUISE SCHMIDT	12.0	269.2	0.33

SL747 102448706 139512663

0 N.E. 16 24 2 W.3M. OWNER

MINA MARIE SANDEN 12.0 42.4 0.05
MARGARET ELLEN SCHMIDT
DELLA LOUISE SCHMIDT
DELBERT IRVIN SCHMIDT

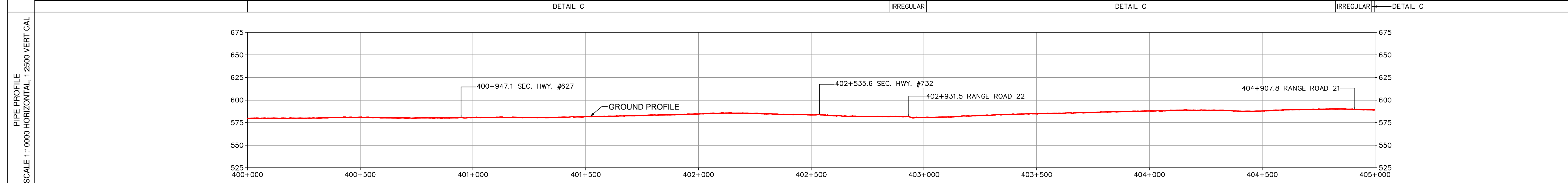
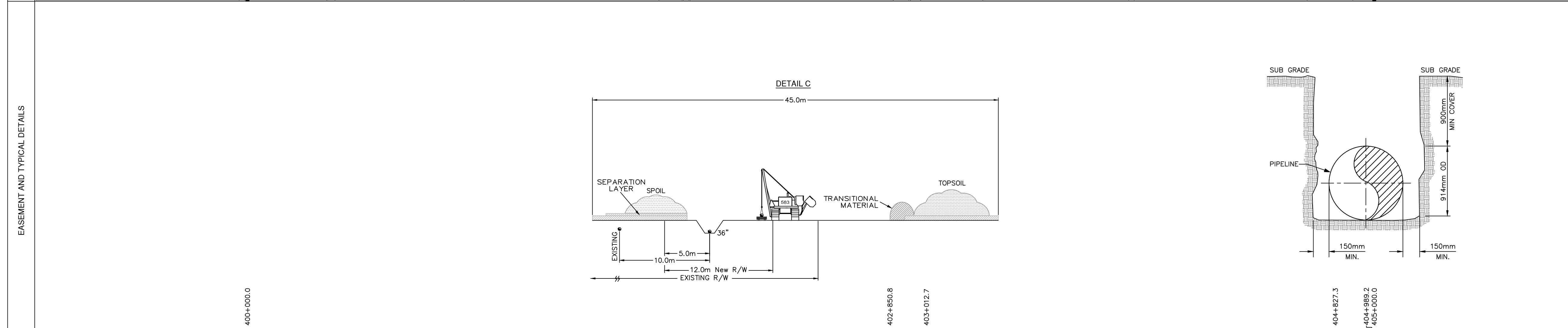


LEGEND

- ENBRIDGE KILOMETRE POST (KME)
- ENBRIDGE L3R KILOMETRE POST (KP)
- ENBRIDGE L3R STATIONING (STA.)
- ENBRIDGE L3R TRACT / PARCEL NUMBER
- PROPOSED ENBRIDGE EASEMENT

0 200 400 600
SCALE IN METERS

- NOTES:**
1. ALL MEASUREMENTS ARE IN METERS UNLESS NOTED OTHERWISE.
 2. ALL EASEMENT LENGTHS ARE ALONG DITCHLINE OF PROPOSED ENBRIDGE EASEMENT.
 3. AREAS AND DISTANCES BASED ON EXISTING ENBRIDGE ROUTE SHEET DIGITAL MAPPING DATA FILES.
 4. AREAS ARE COMPUTER GENERATED FROM THE PROPOSED EASEMENT PERIMETER.
 5. TO CONVERT FROM METRIC TO IMPERIAL UNITS USE:
0.3048 METRE = 1 FOOT
1.609344 KILOMETRE = 1 MILE
1.0 HECTARE = 2.471 ACRES
 6. FOR INFORMATION PURPOSES, EXISTING ENBRIDGE EASEMENTS MAY ALSO BE SHOWN.
 7. REDUCED SIZE DRAWINGS WILL NOT BE TO SCALE.



COPYRIGHT © THIS DRAWING IS THE PROPERTY OF ENBRIDGE AND SHALL NOT BE REPRODUCED EITHER IN WHOLE OR IN PART WITHOUT PRIOR WRITTEN CONSENT OF ENBRIDGE.

ENBRIDGE ENBRIDGE PIPELINES INC.
10201 JASPER AVENUE
EDMONTON ALBERTA CANADA

LINE 3 REPLACEMENT PROJECT (LINE 93)
NPS 36 PIPELINE
PLAN AND PROFILE
STA. 400+000.0 TO STA. 405+000.0

DRAWN *nm*/CHECK *cm*/APPROVE
DATE *31-OCT-16*/SCALE 1:10000/APPROVE

D-PPBOR-SK3028 **3028**

BOOK OF REFERENCE
PROVINCE OF SASKATCHEWAN

DWG No.: D-PPBOR-SK3028

TRACT	PARCEL #	TITLE NUMBER	LOT	BLOCK	PLAN	LEGAL DESCRIPTION							PARTY TYPE	NAME	WIDTH OF PROPOSED EASEMENT (METRES)	LENGTH (METRES)	AREA (HA.)
						EXT.	LOC.	SEC.	TWP.	RGE.	MER.						
R.M OF HURON No. 223, SK																	
SL747	102448706	139512663				0	N.E.	16	24	2	W.3M.	OWNER	MINA MARIE SANDEN MARGARET ELLEN SCHMIDT DELLA LOUISE SCHMIDT DELBERT IRVIN SCHMIDT	12.0	928.6	1.12	
SL750	102448650	139512764				0	N.W.	15	24	2	W.3M.	OWNER	MINA MARIE SANDEN DELBERT IRVIN SCHMIDT MARGARET ELLEN SCHMIDT DELLA LOUISE SCHMIDT	12.0	142.3	0.17	
SL751	102448649	130752480				0	S.W.	15	24	2	W.3M.	OWNER	JASON ARTHUR KEMP ANGELA JEAN KEMP	12.0	832.5	1.00	
SL752	102448638	140516692				0	S.E.	15	24	2	W.3M.	OWNER	COREY EDWIN DOERKSEN CARRIE GAYLE DOERKSEN	12.0	572.0	0.68	
SL755	102448469	146136652				0	N.E.	10	24	2	W.3M.	OWNER	TODD FARRELL REBECCA FARRELL	12.0	353.0	0.43	
SL756	102448492	136653239				0	N.W.	11	24	2	W.3M.	OWNER	TIMOTHY CHARLES MEINTS DIANE LYNN ZAWISLAK	12.0	975.4	1.17	
SL757	105200222	101798477	L.S. 10			15	N.E.	11	24	2	W.3M.	OWNER	JASON ARTHUR KEMP	12.0	53.5	0.06	
SL758	102448470	135338845				0	S.E.	11	24	2	W.3M.	OWNER	DOUGLAS WILLIAM KEMP	12.0	923.1	1.11	
SL759	102448526	113357921				0	S.W.	12	24	2	W.3M.	OWNER	JASON ARTHUR KEMP	12.0	80.2	0.10	

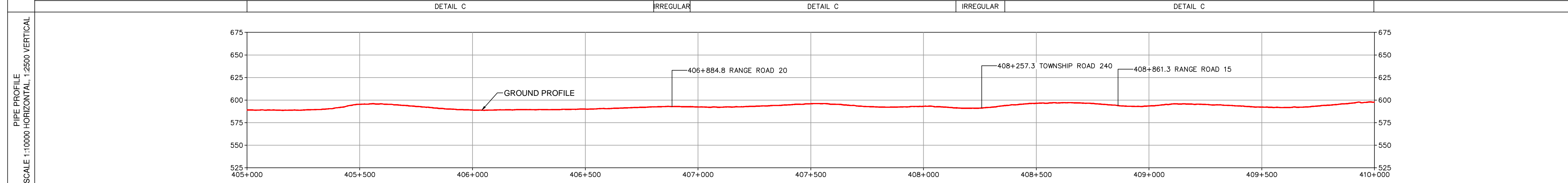
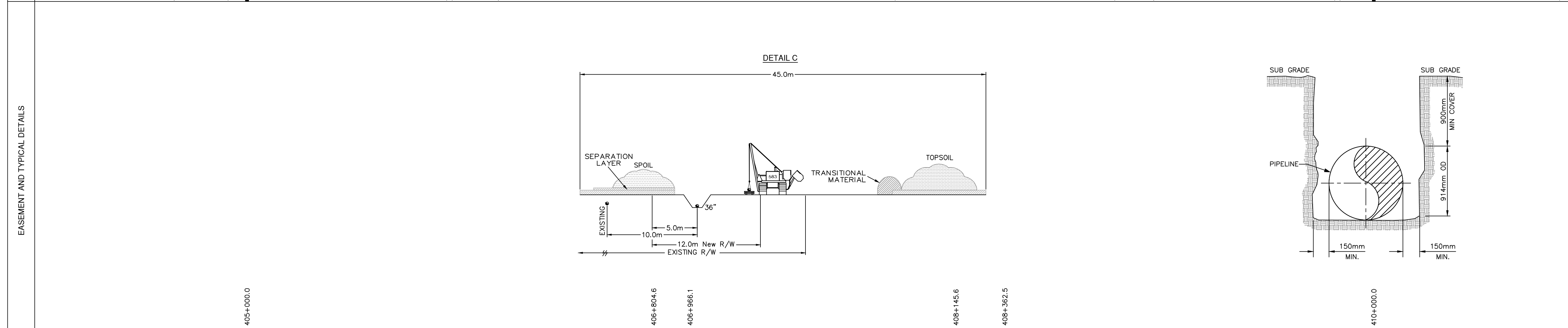


LEGEND

- ENBRIDGE KILOMETRE POST (KME)
- ENBRIDGE L3R KILOMETRE POST (KP)
- ENBRIDGE L3R STATIONING (STA.)
- ENBRIDGE L3R TRACT / PARCEL NUMBER
- PROPOSED ENBRIDGE EASEMENT

0 200 400 600
SCALE IN METERS

- NOTES:**
1. ALL MEASUREMENTS ARE IN METERS UNLESS NOTED OTHERWISE.
 2. ALL EASEMENT LENGTHS ARE ALONG DITCHLINE OF PROPOSED ENBRIDGE EASEMENT.
 3. AREAS AND DISTANCES BASED ON EXISTING ENBRIDGE ROUTE SHEET DIGITAL MAPPING DATA FILES.
 4. AREAS ARE COMPUTER GENERATED FROM THE PROPOSED EASEMENT PERIMETER.
 5. TO CONVERT FROM METRIC TO IMPERIAL UNITS USE:
 0.3048 METRE = 1 FOOT
 1.609344 KILOMETRE = 1 MILE
 1.0 HECTARE = 2.471 ACRES
 6. FOR INFORMATION PURPOSES, EXISTING ENBRIDGE EASEMENTS MAY ALSO BE SHOWN.
 7. REDUCED SIZE DRAWINGS WILL NOT BE TO SCALE.



COPYRIGHT © THIS DRAWING IS THE PROPERTY OF ENBRIDGE AND SHALL NOT BE REPRODUCED EITHER IN WHOLE OR IN PART WITHOUT PRIOR WRITTEN CONSENT OF ENBRIDGE.

ENBRIDGE ENBRIDGE PIPELINES INC.
10201 JASPER AVENUE
EDMONTON ALBERTA CANADA

LINE 3 REPLACEMENT PROJECT (LINE 93)
NPS 36 PIPELINE
PLAN AND PROFILE
STA. 405+000.0 TO STA. 410+000.0

DRAWN *FRB* CHECK *CM* APPROVE
 DATE *31-OCT-16* SCALE 1:10000 APPROVE

D-PPBOR-SK3029 **3029**

BOOK OF REFERENCE
PROVINCE OF SASKATCHEWAN

DWG No.: D-PPBOR-SK3029

TRACT	PARCEL #	TITLE NUMBER	LOT	BLOCK	LEGAL DESCRIPTION							PARTY TYPE	NAME	WIDTH OF PROPOSED EASEMENT (METRES)	LENGTH (METRES)	AREA (HA.)
					PLAN	EXT.	LOC.	SEC.	TWP.	RGE.	MER.					
R.M OF HURON No. 223, SK																
SL759	102448526	113357921				0	S.W.	12	24	2	W.3M.	OWNER	JASON ARTHUR KEMP	12.0	391.3	0.47
SL760	102448098	146629918				0	N.W.	1	24	2	W.3M.	OWNER	KEVIN WILLIAM HOPE	12.0	505.0	0.61
SL761	102448100	146630011				0	N.E.	1	24	2	W.3M.	OWNER	KEVIN WILLIAM HOPE	12.0	917.0	1.10
SL762	102448076	146629952				0	S.E.	1	24	2	W.3M.	OWNER	KEVIN WILLIAM HOPE	12.0	59.0	0.07
SL763	102475526	102774427				0	S.W.	6	24	1	W.3M.	OWNER	HER MAJESTY THE QUEEN (SASKATCHEWAN)	12.0	977.2	1.17
SL764	102437669	102439526				0	S.E.	6	24	1	W.3M.	OWNER	HER MAJESTY THE QUEEN (SASKATCHEWAN)	12.0	363.6	0.43
SL765	102225484	102657595				0	N.E.	31	23	1	W.3M.	OWNER	HER MAJESTY THE QUEEN (SASKATCHEWAN)	12.0	577.7	0.70
SL766	102225518	102657573				0	N.W.	32	23	1	W.3M.	OWNER	DOUGLAS WILLIAM KEMP	12.0	819.4	0.98
SL767	102225507	102657539				0	S.W.	32	23	1	W.3M.	OWNER	EMILIE ANNIE HARDY	12.0	157.9	0.19
SL768	102225495	102657517				0	S.E.	32	23	1	W.3M.	OWNER	EMILIE ANNIE HARDY	12.0	147.0	0.18

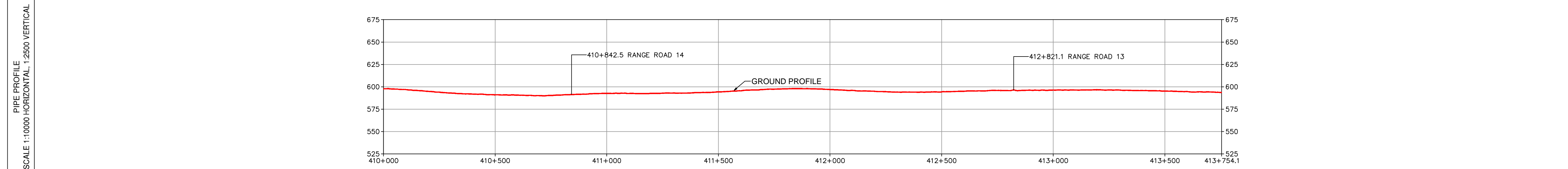
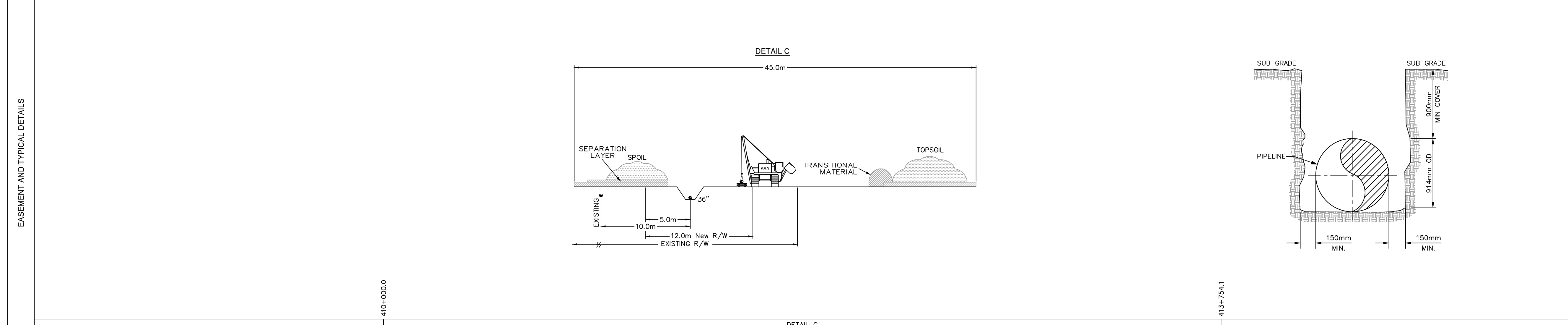


LEGEND

- ENBRIDGE KILOMETRE POST (KME)
- ENBRIDGE L3R KILOMETRE POST (KP)
- ENBRIDGE L3R STATIONING (STA.)
- ENBRIDGE L3R TRACT / PARCEL NUMBER
- PROPOSED ENBRIDGE EASEMENT

0 200 400 600
SCALE IN METERS

- NOTES:**
1. ALL MEASUREMENTS ARE IN METERS UNLESS NOTED OTHERWISE.
 2. ALL EASEMENT LENGTHS ARE ALONG DITCHLINE OF PROPOSED ENBRIDGE EASEMENT.
 3. AREAS AND DISTANCES BASED ON EXISTING ENBRIDGE ROUTE SHEET DIGITAL MAPPING DATA FILES.
 4. AREAS ARE COMPUTER GENERATED FROM THE PROPOSED EASEMENT PERIMETER.
 5. TO CONVERT FROM METRIC TO IMPERIAL UNITS USE:
0.3048 METRE = 1 FOOT
1.609344 KILOMETRE = 1 MILE
1.0 HECTARE = 2.471 ACRES
 6. FOR INFORMATION PURPOSES, EXISTING ENBRIDGE EASEMENTS MAY ALSO BE SHOWN.
 7. REDUCED SIZE DRAWINGS WILL NOT BE TO SCALE.



© COPYRIGHT THIS DRAWING IS THE PROPERTY OF ENBRIDGE AND SHALL NOT BE REPRODUCED EITHER IN WHOLE OR IN PART WITHOUT PRIOR WRITTEN CONSENT OF ENBRIDGE.



LINE 3 REPLACEMENT PROJECT (LINE 93)
NPS 36 PIPELINE
PLAN AND PROFILE
STA. 410+000.0 TO STA. 413+754.1

DRAWN FRB/CHECK CM/APPROVE
DATE 31-OCT-16 SCALE 1:10000 APPROVE

D-PPBOR-SK3030 **3030**

BOOK OF REFERENCE
 PROVINCE OF SASKATCHEWAN

DWG No.: D-PPBOR-SK3030

TRACT	PARCEL #	TITLE NUMBER	LOT	BLOCK	PLAN	LEGAL DESCRIPTION						PARTY TYPE	NAME	WIDTH OF PROPOSED EASEMENT (METRES)	LENGTH (METRES)	AREA (HA.)
						EXT.	LOC.	SEC.	TWP.	RGE.	MER.					
R.M OF HURON No. 223, SK																
SL768	102225495	102657517				0	S.E.	32	23	1	W.3M.	OWNER	EMILIE ANNIE HARDY	12.0	830.2	1.00
SL769	102225541	102657506				0	S.W.	33	23	1	W.3M.	OWNER	DOUGLAS WILLIAM KEMP	12.0	262.7	0.31
SL770	102225350	130230829				0	N.W.	28	23	1	W.3M.	OWNER	TWIN CURVES RANCH LTD.	12.0	713.8	0.86
SL771	102225361	130230481				0	N.E.	28	23	1	W.3M.	OWNER	TWIN CURVES RANCH LTD.	12.0	714.8	0.86
SL772	102225338	130230492				0	S.E.	28	23	1	W.3M.	OWNER	TWIN CURVES RANCH LTD.	12.0	256.5	0.31
SL774	102225305	102657719				0	S.W.	27	23	1	W.3M.	OWNER	TWIN CURVES RANCH LTD.	12.0	914.4	1.10